

GREE 格力

环广西
世巡赛

TOUR OF GUANGXI | UCI WORLDTOUR



TTT



GREE UCI WORLDTOUR TOUR OF GUANGXI

格力-环广西公路自行车世界巡回赛

2024 10.15--20

FANGCHENGGANG >>> CHONGZUO >>> JINGXI >>> BAMA >>> YIZHOU >>> NONGLA >>> NANNING

赛事手册 RACE BOOK

TOUR OF GUANGXI UCI WORLDTOUR 2024 NEW START NEW
2.UWT FINAL STAGE OF WORLDTOUR THIS YEAR! UCI TOP LEVEL
THE ROUTE >>> STAGE 1 FANGCHENGGANG STAGE RACE 149.4KM
>>> STAGE 3 JINGXI--BAMA 214KM 17TH OCT. >>> STAGE 4 BAMA
19TH OCT. >>> STAGE 6 NANNING STAGE RACE 134.3KM 20TH OCT
TOUR OF GUANGXI WOMEN'S WORLDTOUR 1.WWT RACE NANNING
19 TEAMS JOIN THE RACE INCLUDING >>> ARKEA-B&B HOTELS >>>
COFIDIS >>> DECATHLON AG2R LA MONDIALE TEAM >>> EF EDUCATION
INTERMARCHE-WANTY >>> LIDL-TREK >>> MOVISTAR TEAM >>>
>>> TEAM DSM FIRMINICH POSTNL >>> TEAM JAYCO-ALULA
>>> UCI WORLDTOUR 2024 NEW START NEW LEVEL
>>> UCI WORLDTOUR THIS YEAR! UCI TOP LEVEL
>>> STAGE RACE 149.4KM
>>> STAGE 4 BAMA



 GREE 格力

以旧换

至高补贴3





换优 选格力

3000元



不限品牌



不限年限



不限机型



不限匹数



买电器
上格力董明珠店

 GREE 格力

好电器·



格力造



买电器
上格力董明珠店

环广西
世巡赛
TOUR OF GUANGXI | UCI WORLDTOUR



LI-NING



2024 格力·环广西
THE SPONSOR OF THE TOUR OF GUANGXI
环广西世巡赛

赛事官方战略合作伙伴
运动服饰指定合作品牌

水中贵族 百岁山



百岁山官方网站



百岁山官方微信

环广西
世巡赛
TOUR OF GUANGXI | UCI WORLDTOUR



2024年格力-环广西世巡赛官方指定饮用水

以礼至善生活

万达酒店及度假村始于 2007 年，是打通酒店开发、建设及管理的全产业链公司，涵盖酒店设计、酒店建设、酒店管理三大核心板块。

Founded in 2007, Wanda Hotels & Resorts has opened up the whole industry chain of hotel development, construction and management, covering three core sectors of hotel design, hotel construction and hotel management.

200+
已开业酒店
Hotels have been opened

400+
筹建及待开业酒店
Planned to be open

200+
全球覆盖城市
Cover the world

15,000,000+
万悦会会员
Wanda Club members

以投资回报为目标的一体化服务模式 Integrated services aim at return on investment

设计 覆盖定位咨询、动线规划、机电设计、室内设计等全专业设计
Professional whole process design

建设 全过程一体化管控，实现成本节约与项目高质量交付
Project integrated management and control

运营 丰富的业主经验、完善的运营工具和专业的管理团队，更懂酒店经营
A mature team supports operation management



集团公众号



酒店加盟



加入万悦会

环广西
世巡赛
TOUR OF GUANGXI | UCI WORLDTOUR



VAN RYSEL

2024环广西·世巡赛官方合作伙伴
——暨官方唯一指定自行车品牌



VAN RYSEL

目录 CONTENTS

EVENT INFORMATION

赛事信息

ORGANIZATION 组织机构	04
COMMISSAIRE PANEL 裁判组	05
OPERATION TEAM 运营团队名单	06
ACCREDITATIONS EXAMPLE 工作证件图例示意	09
CAR STICKER EXAMPLE 车贴示意	10
MOTORBIKE STICKER EXAMPLE 摩托车车贴示意	11
RACE SIGNAGE 竞赛标识示意	12
DISTANCE SIGNS 赛道指示牌示意	14
RACE COURSE 赛道总图	15
TEAMS 参赛车队	16
ORDER OF RACE CONVOY 竞赛车辆排位示意图	20
RULES OF THE RACE 竞赛规则	24
RACE HOTEL 竞赛酒店	41
STAFF HOTEL 组委会酒店	42
MEDIA HOTEL 媒体酒店	43
HOSPITAL 赛事医院	44
GAS STATION 定点加油站	45
PRE-RACE DAY 赛前准备	46

STAGE INFORMATION

赛段信息

STAGE1 FANGCHENGGANG STAGE RACE 第一赛段 防城港城市赛段	47
STAGE2 CHONGZUO-JINGXI 第二赛段 崇左-靖西	61
STAGE3 JINGXI-BAMA 第三赛段 靖西-巴马	76
STAGE4 BAMA-JINCHENGJIANG 第四赛段 巴马-金城江	90
STAGE5 YIZHOU-NONGLA 第五赛段 宜州-弄拉	105
STAGE6 NANNING STAGE RACE 第六赛段 南宁城市赛段	119

组织机构 ORGANIZATION

Organizing Committee 主办单位：

People's Government Of Guangxi Zhuang
Autonomous Region

广西壮族自治区人民政府

Chinese Cycling Association

中国自行车运动协会

Operating Unit 承办单位：

Guangxi Zhuang Autonomous Region
Sports Bureau

广西壮族自治区体育局

Nanning Municipal People's Government

南宁市人民政府

Fangchenggang Municipal People's Government

防城港市人民政府

Baise Municipal People's Government

百色市人民政府

Hechi Municipal People's Government

河池市人民政府

Laibin Municipal People's Government

来宾市人民政府

Chongzuo Municipal People's Government

崇左市人民政府

Wanda Sports Group

万达体育集团

Authorized By The Union Cycliste Internationale (UCI)

国际自行车联盟授权举办

■ 裁判组 *COMMISSAIRE PANEL*

UCI President Commissaire Panel, 总裁判长

Rosella BONFANTI 罗萨拉·博凡娣

ITA

UCI Commissaire, UCI 国际裁判

Gary MCILROY 加里·麦克罗伊

IRL

UCI Commissaire, UCI 国际裁判

Valeria LAGUZZI 瓦莱力亚·拉古兹

ITA

The Chinese National Commissaire will be appointed by the Chinese Cycling Association. All information regarding the national commissaire will be published during the Team Manager's Meeting on October 14th.

中国裁判将由中国自行车运动协会指派，相关人员信息将会在2024年10月14日的领队技术会中公布。

运营团队名单 OPERATION TEAM

General Coordinator Of Government Relation 政府总协调

ZHANG Guoxian 张国贤 +86 13877181008

General Supervisor 赛事督查

HAN Feng 韩峰 +86 18618361111

LU Xuejie 陆学杰 +86 13878889069

ZHANG Mei 张梅 +86 13701117427

General Director 赛事总监

GAO Bin 高宾 +86 13910666834

Government Coordinator 政府协调官

TANG Wenguang 唐文广 +86 15578166633

Race Director 竞赛总监

Olivier SENN 奥利维尔·赛恩 +41 79 528 41 60

Deputy Race Director 竞赛副总监

David LOOSLI 大卫·罗素 +41 79 285 52 13

Safety Officer 安全官

Beat WETTSTEIN 比特·威斯汀 +41 79 255 43 00

Race Supervisor 竞赛监督

Terry ZHANG 张焱立 +86 18610724254

Operation Director 运营总监

Yoon YIN 尹玉善 +86 18610210117

运营团队名单 OPERATION TEAM

Course Safety Director 安全总监

Asif FU 付骁铖

+86 13021148911

Foreign Affairs Operation Manager 外事运营经理

Joe SUN 孙乃康

+86 17610852233

Venue Operation Manager 场地运行经理

WANG Baoshun 王宝顺

+86 13810315399

Operational Support Management 后勤保障管理

ZHANG Jufeng 张居凤

+86 13581725876

Media Manager 媒体宣传经理

LUO Xiaona 罗晓娜

+86 15901070729

Vehicle Manager 车辆经理

GUO Qiang 郭强

+86 13522381567

Ceremony Manager 仪式活动经理

LI Zhen 李祯

+86 13810462102

Accommodation Manager 组织接待经理

LIU Yang 刘阳

+86 13878196273

Doctor 医疗官

Dr. Roland KRETSCH 罗兰德·科瑞其

+49 171 190 43 63

LI Zhe 李喆

+86 15978194424

运营团队名单 OPERATION TEAM

Radio-Tour 赛事播报

Stave BOVAY 斯提午·鲍威

+41 79 270 73 77

Race Office Manager 竞赛办公室主任

Stephan WUTHRICH 史蒂范·沃斯莱其

+41 78 830 84 19

Neutral Service 公共器材



ZHANG Xiaoyu 张啸宇

+86 15721209317

工作证件图例 ACCREDITATIONS EXAMPLE



车贴示意 CAR STICKER EXAMPLE



摩托车贴示意 MOTORBIKE STICKER EXAMPLE



Race Motorbike side sticker
组委会摩托车后备箱侧贴



Race Motorbike windshield sticker
组委会摩托车前挡风三角贴



Media Motorbike side sticker
媒体摩托车后备箱侧贴



Media Motorbike windshield sticker
媒体摩托车前挡风三角贴

竞赛标识 RACE SIGNAGE

	START 起点		DETOUR 车辆分流		HOTEL 酒店
	FINISH 终点		TIMING 计时计分		FEED ZONE 补给站
	START&FINISH 起/终点		PODIUM 颁奖台		FEED ZONE END 补给站结束
	SPRINT 冲刺点		STARTING PLATFORM 发令台		HOSPITAL 医院
	DOPING CONTROL 药检		PRESENTATION WAITING AREA 嘉宾等待区		FIRST AID 医疗区
	SIGN ON 签到		LOUNGE OF ATHLETE 运动员等待区		TOILET 卫生间
	PPO 强制通过点		LOCKER ROOM 更衣间		GAS STATION 加油站
	KOM 爬坡点		EXPO 休闲展示区		TEAM PARKING 赛队停车区
	TUNNEL 隧道		MEDIA AREA 媒体工作区		MEDIA PARKING 媒体停车区
	WORK AREA 工作区		QUICK INTERVIEW 快速采访区		VIP PARKING VIP 停车区
	AV CONSOLE 控制台		PRESS INTERVIEW 混采区		SPONSORS PARKING 赞助商停车区
	GRANDSTAND 看台		VIP AREA 嘉宾区		ORGANIZATION PARKING 组委会车辆停车区
	0KM 0公里		VVIP AREA 贵宾区		
	2KM TO GO 距终点2公里		TV AREA 电视转播区		
	3KM TO GO 距终点3公里		LITTER ZONE START 垃圾区开始		
	1KM TO GO 距终点1公里		LITTER ZONE END 垃圾区结束		

竞赛标识 RACE SIGNAGE



STRAIGHT ON
直行



TURN LEFT
左转



TURN RIGHT
右转



SHARP TURN TO THE LEFT
左急转弯



SHARP TURN TO THE RIGHT
右急转弯



LEFT U-TURN
左掉头



PASS THE RAILROAD
铁路直行



ROUNDABOUT USE LEFT
环岛左转



STRAIGHT ON THE BRIDGE
过桥直行



NARROW ROAD
道路收窄



CHANGE LANE TO LEFT
向左变道



CHANGE LANE TO RIGHT
向右变道



TWO-SIDE PASSING
双向通行



MULTIPLE TURNS
连续转弯



**TURN RIGHT INTO THE
BRIDGE/EXPRESSWAY**
右桥上桥 / 快速路



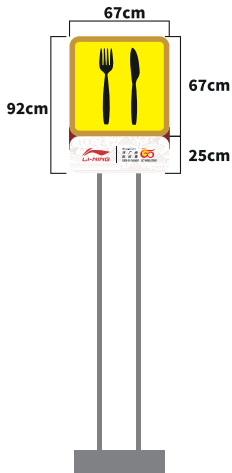
CAUTION
注意安全



CONTINUOUS DESCENT
连续下坡



TOLL STATION
收费站



赛道指示牌 DISTANCE SIGNAGE



场地指示牌 VENUE SIGNAGE



赛道总图 RACE COURSE



DATE 日期	STAGE 赛段	START 起点	FINISH 终点	DISTANCE 距离	ELEVATION 爬升	CHARACTERISTICS 赛段类型
2024/10/15	1	FANGCHENGANG 防城港	FANGCHENGANG 防城港	149.4 KM	1646 M	HILLY CIRCUIT 丘陵绕圈
2024/10/16	2	CHONGZUO 崇左	JINGXI 靖西	181.5 KM	1903 M	HILLY STAGE 丘陵赛段
2024/10/17	3	JINGXI 靖西	BAMA 巴马	214 KM	1916 M	HILLY STAGE 丘陵赛段
2024/10/18	4	BAMA 巴马	JINCHENGJIANG 金城江	176.8 KM	2140 M	HILLY STAGE 丘陵赛段
2024/10/19	5	YIZHOU 宜州	NONGLA 弄拉	165.8 KM	1420 M	MOUNTAIN TOP FINISH 山顶终点
2024/10/20	6	NANNING 南宁	NANNING 南宁	134.3 KM	1575 M	HILLY CIRCUIT 丘陵绕圈

参赛车队 TEAMS



Team Visma | Lease a Bike
维斯玛-丽思拜克

TVL



ARK

Arkéa-B&B Hotels
阿尔凯亚-B&B酒店



Astana Qazaqstan Team
阿斯塔纳

AST



TBV

Bahrain-Victorious
巴林胜利



Cofidis
科菲迪斯

COF

参赛车队 TEAMS



Decathlon AG2R La Mondiale Team
迪卡侬AG2R

DAT



EFE

EF Education-EasyPost
英孚教育-易邮



INEOS Grenadiers
英力士掷弹兵

IGD



IWA

Intermarché-Wanty
英特马诗-旺蒂



Lidl-Trek
历德-崔克

LTK

参赛车队 TEAMS



Movistar Team
移动之星

MOV



RBH

Red Bull BORA hansgrohe
红牛-博拉-汉斯格雅



Soudal Quick-Step
速的奥快步

SOQ



DFP

Team dsm-Firmenich PostNL
帝斯曼-芬美意-荷兰邮政



Team Jayco-AlUla
杰科-埃尔奥拉

JAY

参赛车队 TEAMS



UAE Team Emirates
阿联酋航空

UAD



IPT

Israel -Premier Tech
以色列博泰



Lotto Dstny
乐透戴斯尼

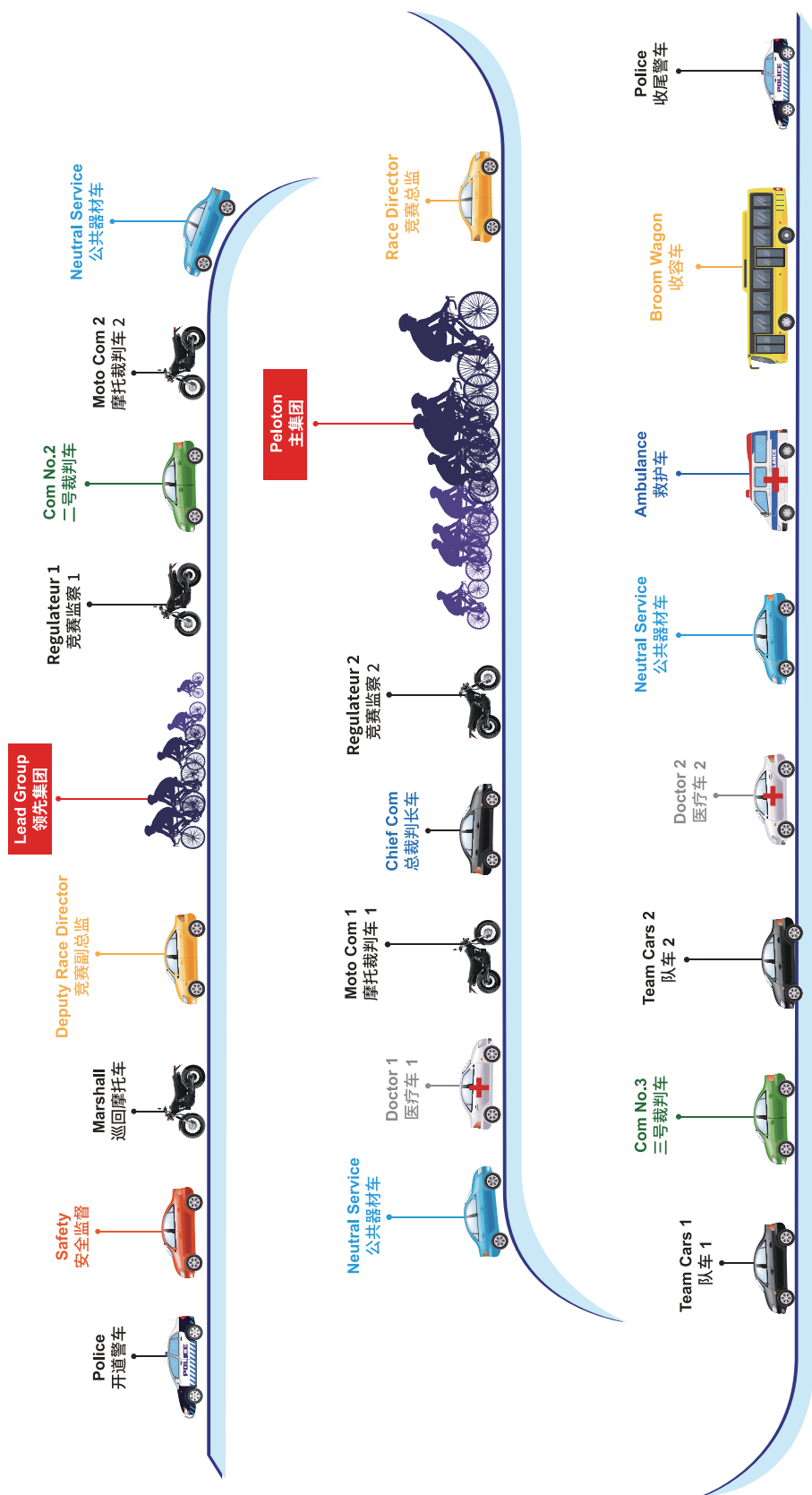
LTD



CHN

China National Team
中国国家队

竞赛车辆排位示意图 ORDER OF RACE CONVOY



领骑衫 LEADER'S JERSEYS




“格力”红色领骑衫 - 个人总成绩第一
"Gree"Red Jersey — Leader of the General Classification



“李宁”白色领骑衫 - 青年最佳
"Li Ning"White Jersey — Leader of the Best Young Rider Classification

领骑衫 LEADER'S JERSEYS



“百岁山”圆点领骑衫 - 爬坡总成绩第一

"GANTEN" Polka Dot Jersey — Leader of The King of the Mountains Classification



“万达酒店及度假村”蓝色领骑衫 - 冲刺积分总成绩第一

"WANDA Hotels & Resorts" Blue Jersey — Leader of the Points Classification

环广西公路自行车世界巡回赛
TOUR OF GUANGXI UCI WORLD TOUR



5TH

TROPHY
TOUR OF GUANGXI
2024

竞赛规则 *RULES OF THE RACE*

ARTICLE 1.

ORGANISATION

The Tour of Guangxi is organized by the Government of Guangxi Zhuang Autonomous Region & Chinese Cycling Association, co-organized with Sports Bureau of Guangxi Zhuang Autonomous Region, Municipal Governments of Nanning, Fangchenggang, Baise, Hechi, Laibin and Chongzuo, Wanda Sports Group according to the rules of Union Cycliste International (UCI). The Tour will take place from 15th to 20th October 2024.

ARTICLE 2.

TYPE OF EVENT

The Tour of Guangxi is open for the “Elite Men” category. It is advertised in the UCI WorldTour calendar. The race falls into the UCI WorldTour class.
The UCI WorldTour points distribution system is applied according to Article 2.10.008.

ARTICLE 3.

PARTICIPANTS

According to Article 2.1.005 of the UCI Rules the following teams are eligible to enter the race: UCI WorldTeams, UCI ProTeams and China National Team by invitation.
According to Article 2.2.003 of the UCI rules, the number of registered riders is limited to 7.

ARTICLE 4.

RACE HEADQUARTERS

On Monday 14th October 2024, Race Headquarters will be open from 9:00am to 10:00pm in the Decheng International Hotel in Fangchenggang.
The participants will be confirmed and the persons responsible for the teams can collect the start numbers from Race Headquarters between 3:00pm and 3:45pm on 14th October 2024. The meeting of the team managers, which is organized in accordance with Article 2.2.093 of the UCI Rules, will be held in the Decheng International Hotel in Fangchenggang, between 4:00pm and 4:30pm on 14th October 2024, in the presence of the members of the Commissaires' Panel.

ARTICLE 5.

START OF THE RACE

According to Article 2.3.009 of the UCI Rules, the riders must have entered their names on the signature sheet no later than 10 minutes before the start of the race. In case of failure to respect the above provisions, the rider and the team manager will be penalized in accordance with article 2.12.007.

竞赛规则 RULES OF THE RACE

ARTICLE 6.

RADIO TOUR

The information from Radio Tour can be received on the frequency 459.5125 MHz . This service will be provided by CCA (Chinese Cycling Association) for each stage.

ARTICLE 7.

NEUTRAL RACE SERVICE

The Neutral Race Service will be provided by the Shimano race service with 3 cars.

ARTICLE 8.

INCIDENTS DURING THE LAST 3 KILOMETERS

In the event of a properly ascertained fall, damage to tyres or technical defect during the last three kilometres of a day' s stage, the rider who has suffered the incident shall be credited with the time of the rider accompanying him at the time of the incident. His ranking shall depend on the crossing of the finish line.

If it is not possible for a rider to cross the finish line due to a fall during the last three kilometres, he shall be put in last place for the stage and credited with the time of the rider accompanying him or her at the time of the incident.

According to Article 2.6.027 of the UCI Rules, this provision shall not apply for the following finishes: 5th stage in NongLa.

ARTICLE 9.

STAGES EXPECTED TO FINISH IN BUNCH SPRINT

The following stages have been identified as « expected to finish in bunch sprint »

- Stage 1 Fangchenggang – Fangchenggang (Circuit)
- Stage 2 Chongzuo - Jingxi
- Stage 3 Jingxi - Bama
- Stage 4 Bama – Jinchengjiang
- Stage 6 Nanning – Nanning (Circuit)

During these stages, the protocol of calculation of time gaps for stages “expected to finish in bunch sprints” published on the UCI website in the Regulations section will be applied.

ARTICLE 10.

CUT-OFF TIMES

The cut-off times have been determined in accordance with the characteristics of the stages, namely:

Flat stages: 12%

Stages of medium difficulty: 15%

Stage 1 & 6

Stage 2, 3, 4 & 5

竞赛规则 *RULES OF THE RACE*

According to Article 2.6.032 of the UCI Rules, in unforeseeable, exceptional cases or in cases of force majeure, the Commissaires' Panel may alter the cut-off points times in consultation with the Organiser.

ARTICLE 11.

CLASSIFICATIONS – RANKINGS – TIME CREDITS (BONUSES)

The following time credits (bonuses) shall be granted in accordance with Articles 2.6.019 - 2.6.021:

-For each stage, time credits of 10s – 6s – 4s shall be granted at the finishing line for the first three riders.

-For each intermediate sprint, time credits of 3s – 2s – 1s shall be awarded to the first three riders.

The time bonuses shall be assigned solely to the overall classification.

A. "Gree" Individual Overall Ranking According to Time

Article 2.6.014 of the UCI Rules: The individual overall ranking according to time shall be created by adding the times registered in each stage.

The leader in the individual overall ranking according to time shall wear the red "Gree" jersey.

According to Article 2.6.015 of the UCI Rules, as there are no individual time trial stages, the total places achieved at each stage will be used and in the final instance the place achieved in the last stage of the race.

B. "GANTEN" King of the Mountains Classification

The King of the Mountains classification shall be calculated by adding the points achieved during the King of the Mountains rankings.

The points shall be allocated as follows:

	1 st cat.	2 nd cat.	3 rd cat.
1 st	20 points	8points	3points
2 nd	15 points	4points	2points
3 rd	10points	2points	1point
4 th	6points		
5 th	4points		

竞赛规则 *RULES OF THE RACE*

Points can be gained in each of the KOM sprints of the following stages:

2 nd stage	Chongzuo-Jingxi	118.3 KM	3 rd cat.
		152.6 KM	3 rd cat.
3 rd stage	Jingxi-Bama	101.1 KM	3 rd cat.
		161.6 KM	3 rd cat.
		179.5 KM	3 rd cat.
4 th stage	Bama-Jinchengjiang	13.4 KM	2 nd cat.
		45.5 KM	3 rd cat.
		91.6 KM	3 rd cat.
		141.8 KM	2 nd cat.
5 th stage	Yizhou-Nongla	117.1 KM	3 rd cat.
		164.3 KM	1 st cat.
6 th stage	Nanning-Nanning (Circuit)	5.9 KM	2 nd cat.
		60.5 KM	2 nd cat.
		115.1 KM	2 nd cat.

An overall King of the Mountains ranking shall be created according to the number of points achieved in all King of the Mountains rankings.

The leader in the classification shall wear the “Ganten” polka dot jersey.

According to Article 2.6.017 of the UCI Rules, the following criteria shall be applied to determine the ranking order in the case of equal scores in the final King of the Mountains classification:

1. Number of first places in the highest category of the King of the Mountains ranking
2. Number of first places in the next lowest category etc.
3. Individual overall ranking according to time

To qualify for prizes according to the final King of the Mountains classification, the winners must have completed the entire route of the tour within the set cut-off points in accordance with Article 2.6.032 of the UCI Rules.

C. "WANDA Hotels & Resorts" Points Classification

The Points classification is calculated by adding the points achieved on reaching the finishing line and in the "WANDA Hotels & Resorts" sprint rankings. The points shall be allocated as follows:

竞赛规则 *RULES OF THE RACE*

Reaching the finishing line:

The points shall be allocated as follows for all 6 stages:

- 1st 15 points
- 2nd 10 points
- 3rd 8 points
- 4th 7 points
- 5th 6 points
- 6th 5 points
- 7th 4 points
- 8th 3 points
- 9th 2 points
- 10th 1 point

Interim sprints:

The points shall be allocated as follows for each of the "WANDA Hotels & Resorts" interim sprints:

- 1st 6 points
- 2nd 4 points
- 3rd 2 points

Points can be gained in each of the "WANDA Hotels & Resorts" interim sprints of the following stages

1 st stage	Fangchenggang-Fangchenggang (Circuit)	35.4 km 111.4 km
2 nd stage	Chongzuo-Jingxi	94.3 km 169.6 km
3 rd stage	Jingxi-Bama	38.8 km 136.8 km
4 th stage	Bama-Jinchengjiang	62.5 km 165.0 km
5 th stage	Yizhou-Nongla	60.7 km 142.1 km
6 th stage	Nanning-Nanning (Circuit)	52.4 km 107.0 km

竞赛规则 *RULES OF THE RACE*

The leader in the classification shall wear the "WANDA Hotels & Resorts" blue jersey.

In the case of equal scores in the final Points classification, the following criteria shall be applied to determine the ranking order:

1. Number of stage wins
2. Number of wins in the sprint rankings
3. Individual overall ranking according to time

To qualify for prizes according to the final Points classification, the winners must have completed the entire route of the tour within the set cut-off times in accordance with Article 2.6.032 of the UCI Rules.

D. "Li Ning" Best Young Rider in the General Classification

The Best Young Rider classification is reserved for all riders born after January 1st 1999.

The best placed young rider in the general classification at the end of each stage shall wear the "Li Ning" white jersey.

E. Most Active Rider

In every stage the most active rider is decided by the organizer and communicated via radio tour

F. Team Classification

The Team classification for the day shall be calculated on the basis of the sum of the three best individual times from each team. In the event of a tie, the teams shall be separated by the sum of the places acquired by their three best times on the stage. If the teams are still tied, they shall be separated by the placing of their best rider on the stage classification.

The Team general classification shall be calculated on the basis of the sum of the three best individual times from each team in each stage ridden. In the event of a draw, the following criteria shall be applied in order until the teams are separated:

1. number of first places in the daily team classifications;
2. number of second places in the daily team classifications;
3. etc.

If there is still a draw, the teams shall be separated by the placing of their best rider in the general individual classification. Any team reduced to fewer than three riders shall be eliminated from the Team general classification.

ARTICLE 12.

PRIZES

The following prizes and special awards shall be given for the Tour of Guangxi:

- 1. Individual classification per stage and "Gree" overall classification**

竞赛规则 RULES OF THE RACE

	For each stage	Overall classification
• 1st	€ 4,000	€ 20,000
• 2nd	€ 2,000	€ 9,000
• 3rd	€ 1,000	€ 4,000
• 4th	€ 500	€ 2,000
• 5th	€ 400	€ 1,600
• 6th	€ 300	€ 1,200
• 7th	€ 300	€ 1,200
• 8th	€ 200	€ 800
• 9th	€ 200	€ 800
• 10th	€ 100	€ 400
• 11th	€ 100	€ 400
• 12th	€ 100	€ 400
• 13th	€ 100	€ 400
• 14th	€ 100	€ 400
• 15th	€ 100	€ 400
• 16th	€ 100	€ 400
• 17th	€ 100	€ 400
• 18th	€ 100	€ 400
• 19th	€ 100	€ 400
• 20th	€ 100	€ 400
	€ 10,000	€ 45,000

Total prizes for stages and overall classification: **€ 105,000.00**

2. "GANTEN" King of the Mountains Classification

Overall final classification :1st **€ 5,000.00**

Total prize for "King of the Mountains" classification:**€ 5,000.00**

3. "WANDA Hotels & Resorts" Points Classification

Overall final classification : 1st **€ 5,000.00**

Total prizes for"WANDA Hotels & Resorts"Points classification : **€ 5,000.00**

4. "Li Ning" Best Young Rider Classification

Overall final classification :1st **€ 5,000.00**

"Best Young Rider"prize total :**€ 5,000.00**

5. Best Team Classification

Overall final classification :1st **€ 5,000.00**

"Best Team"prizes total: **€ 5,000.00**

竞赛规则 *RULES OF THE RACE*

6. Most Active Rider

The following prizes shall be awarded to the Most Active Rider of each stage:

€ 500.00 for each of 6 stages

Most active rider prize total: **€ 3,000.00**

The total prize money for the Tour de Guangxi shall amount to: € 128,000.00

ARTICLE 13.

ANTI-DOPING

The anti-doping checks shall be carried out in accordance with the UCI Rules. The checks shall be carried out in the medical inspection vehicle, which shall always be located immediately beyond the finish line after each stage.

ARTICLE 14.

PODIUM CEREMONY

According to Article 1.2.112 of the UCI Rules, it is obligatory for the following riders to take part in the podium ceremony:

- the winner of the stage
- the leaders of the following special classifications: overall classification, King of the Mountains classification, Points classification, as well as "Best Young Rider" and the day's Most Active Rider. The riders shall present themselves to the podium behind the finishing line shortly after their arrival.

The following riders must also take part in the final podium ceremony:

- the first three of the Tour of Guangxi
- the winners of the special classifications: overall classification, King of the Mountains classification, Points classification, 'Best Young Rider', Best Team
- the leader in the UCI WorldTour classification after the Tour de Guangxi (if present)

The leader in each ranking must wear the corresponding leader jersey. If a rider is leading in several classifications, Article 2.6.018 of the UCI Rules shall apply as regards the wearing of the various jerseys.

The wearers of the 4 ranking jerseys - "GREE" Leader, "GANTEN" KOM Leader, "WANDA Hotels & Resorts" Points Leader and "Li Ning" Best Young Rider - must position themselves in the first row 5 minutes before the start. A penalty will be imposed for failure to appear, (Article 2.12.007 of the UCI Rules). Press conference: According to Articles 2.2.082 and 2.2.081 of the UCI Rules, the organizer may call upon riders to attend a press conference in the press room.

ARTICLE 15.

PENALTIES

All penalties shall be handled according to the UCI Rules.

竞赛规则 *RULES OF THE RACE*

ARTICLE 16.

ENVIROMENTAL PROTECTION

The riders are not allowed to carelessly jettison food, backpacks, bottles, clothes etc. They are not allowed to throw any items onto the track. Biologically degradable material must be used wherever possible. It is not permitted to use or carry glass (Article 2.2.025 of the UCI Rules).

Feeding and litter zones are signposted along the route in accordance with Article 2.3.026 of the UCI Rules.

ARTICLE 17.

INSPECTIONS TO PREVENT TECHNICAL CHANGES TO BICYCLES

After each stage the Commissaires Panel may stipulate that certain riders have to appear in the zone beyond the finishing line intended for inspection, together with the bicycle used in the stage in question, immediately after crossing the finishing line. These inspections shall be carried out in accordance with Article 1.3.024 quarter of the UCI Rules.

ARTICLE 18.

SPECIFIC RULES ON TRANSFERS

There will be organized and police escorted transfers in all stages from Start to feeding zones and from there to the finish.

It is compulsory to participate in these convoys and strictly forbidden to do these transfers unaccompanied. During the transfers the Radio Tour receivers must be turned on at all times. On Highways during convoys it is also compulsory to strictly use the left lane, to stay in your position and not to overtake. When the convoy has to wait for the last vehicles, all vehicles have to wait in their position without overtaking or using their horns. Not complying with this rule will lead to an immediate exclusion from the race.

Details on timing and location of the convoys will be shared in the official bulletin of the previous day.

There will be transfers after stages 1, 4 & 5 from the finish to the hotels (as in the past). Details of the convoys will be shared in the bulletin the day before.

SPECIFIC RULES ON ROAD BEHAVIOUR

Chinese road laws are very strict. Except for cars driving in the race convoy, all laws such as speed limits, red lights, stop signs, etc have to be obeyed at all times. Penalties will be given by police and must be paid by the offending driver.

竞赛规则 RULES OF THE RACE

第一条

赛事组织

“环广西 世巡赛”由广西壮族自治区人民政府与中国自行车运动协会共同主办。

由广西壮族自治区体育局，南宁市人民政府，防城港市人民政府，百色市人民政府，河池市人民政府，来宾市人民政府，崇左市人民政府，万达体育集团共同承办。

赛事依据国际自行车联盟(UCI)的规则进行组织、运营。本赛事将于2024年10月15日至20日举行。

第二条

项目类型

“环广西 世巡赛”面向“精英男子”组别开放，且已刊登在UCI世巡赛赛历中，是UCI世巡赛级别的赛事。UCI世巡赛积分分配系统是根据第2.10.008条而适用。

第三条

参赛者

根据UCI规则第2.1.005条，下列车队有资格参加本赛事：
UCI世巡赛车队、UCI职业车队和中国国家队可被邀请参加。
根据UCI第2.2.003条规则，报名注册选手数量为7人。

第四条

竞赛办公室

2024年10月14日，星期一，竞赛办公室将于上午9:00至晚上10:00在防城港市德城国际大酒店开放。参赛者将得到确认，车队负责人可以在2024年10月14日下午3:00-3:45之间从竞赛办公室领取发车号码。根据UCI规则第2.2.093条，车队经理会议将于2024年10月14日下午4:00至4:30在防城港市德城国际大酒店举行，裁判团成员将出席。

第五条

赛事开始

根据UCI规则第2.3.009条款规定，车手必须在比赛开始前不迟于10分钟前在签名表上登记他们的名字。如果未能遵守上述规定，将根据第2.12.007条款对车手和车队经理进行处罚。

第六条

无线电相关

车队可在459.5125兆赫的频段上接收无线电播报信息。这项服务将由中国自行车运动协会指派团队为每个赛段提供。

竞赛规则 RULES OF THE RACE

第七条

公共器材服务

公共器材服务将由Shimano提供，共3辆保障维修车。

第八条

最后三公里的意外事件

如果在每赛段的最后三公里内发生一定程度的跌倒、轮胎损坏或技术故障情况，遭受类似意外事件影响的选手完成时间的计算，应参照该事件发生时与他或她并排的其他选手的完成时间决定。他或她的成绩排名取决于冲过终点线的情况来决定。

如果选手在最后三公里因跌倒而无法冲过终点线，则该选手将被排在该赛段的最后一名，时间计算应参照该事故发生时并排于他或她的其他选手的时间。

根据 UCI 规则第 2.6.027 条，本规定不适用于以下终点：以弄拉为终点的第 5 赛段。

第九条

以大团冲刺形式结束的赛段

以下赛段将预计以大团冲刺形式结束：

- 第一赛段：防城港-防城港（绕圈）
- 第二赛段：崇左-靖西
- 第三赛段：靖西-巴马
- 第四赛段：巴马-金城江
- 第六赛段：南宁-南宁（绕圈）

在这些赛段，将适用 UCI 官网规则版块公布的“预计以大团冲刺形式结束”赛段时间差计算规则。

第十条

关门时间

关门时间是根据各赛段的特点确定的，即：

- | | |
|------------|---------------|
| 平路赛段：12% | 第一和第六赛段 |
| 中等难度赛段：15% | 第二、第三、第四和第五赛段 |

根据 UCI 规则第 2.6.032 条，在不可预见的特殊情况或不可抗力的情况下，裁判团可以沟通主办方更改比赛关门时间。

第十一条

分类 - 排名 - 时间积分（奖金）

根据规则第 2.6.019 条至第 2.6.021 条，奖励以下时间成绩（额外奖励）：

- 每个赛段率先冲过终点线的三名骑手分别获得 10 秒、6 秒、4 秒的奖励。
- 每个赛中冲刺排名前三名的骑手，可分别获得 3 秒、2 秒和 1 秒的奖励。

时间奖励在总时间排名中体现。

竞赛规则 RULES OF THE RACE

A.“格力”个人总成绩排名

UCI 规则第 2.6.014 条：个人总成绩根据每日赛段个人成绩的总和进行排名。

个人总成绩排名第一的运动员应穿“格力”红色领骑衫。

根据 UCI 规则第 2.6.015 条，由于没有个人计时赛，对运动员在每个赛段的名次进行加总以计算成绩，若最终出现相同成绩，则以最后一个赛段的成绩进行排名。

B.“百岁山”爬坡王排名

爬坡王排名是将比赛中每个爬坡点的排名分数累计相加计算。

分数分配如下：

	一级爬坡点	二级爬坡点	三级爬坡点
1	20 分	8 分	3 分
2	15 分	4 分	2 分
3	10 分	2 分	1 分
4	6 分		
5	4 分		

以下赛段爬坡点均可获得对应爬坡分数：

第二赛段	崇左 - 靖西	118.3 公里	三级爬坡点
		152.6 公里	三级爬坡点
第三赛段	靖西 - 巴马	101.1 公里	三级爬坡点
		161.6 公里	三级爬坡点
		179.5 公里	三级爬坡点
第四赛段	巴马 - 金城江	13.4 公里	二级爬坡点
		45.5 公里	三级爬坡点
		91.6 公里	三级爬坡点
		141.8 公里	二级爬坡点
第五赛段	宜州 - 弄拉	117.1 公里	三级爬坡点
		164.3 公里	一级爬坡点
第六赛段	南宁 - 南宁（绕圈）	5.9 公里	二级爬坡点
		60.5 公里	二级爬坡点
		115.1 公里	二级爬坡点

总爬坡王排名将根据所有爬坡点中所获得的分数而得出排名中的领先者将穿着“百岁山”圆点领骑衫。

竞赛规则 RULES OF THE RACE

根据 UCI 规则第 2.6.017 条规定,最终爬坡王排名中,若出现分数相同的情况。

按照以下标准确定排名顺序:

- 1、赢得最高级爬坡点胜利的次数;
- 2、赢得次级爬坡点胜利的次数,以此类推;
- 3、个人总成绩排名:

为了获得领取该奖项的资格,根据 UCI 规则第 2.6.032 条的规定,获胜者必须在设定的截止分数内完成所有赛事路线。

C.“万达酒店及度假村”冲刺王排名

冲刺王的排名根据终点冲刺和“万达酒店及度假村”冲刺段的分数累加所得。积分分配如下:

终点冲刺:

6 个赛段的分数分配如下:

- 第一名 - - - - - 15 分
- 第二名 - - - - - 10 分
- 第三名 - - - - - 8 分
- 第四名 - - - - - 7 分
- 第五名 - - - - - 6 分
- 第六名 - - - - - 5 分
- 第七名 - - - - - 4 分
- 第八名 - - - - - 3 分
- 第九名 - - - - - 2 分
- 第十名 - - - - - 1 分

途中冲刺:

“万达酒店及度假村”途中冲刺的分数:

- 第一名 - - - - - 6 分
- 第二名 - - - - - 4 分
- 第三名 - - - - - 2 分

各赛段“万达酒店及度假村”途中冲刺点如下:

第一赛段	防城港 - 防城港 (绕圈)	35.4 公里
		111.4 公里
第二赛段	崇左 - 靖西	94.3 公里
		169.6 公里
第三赛段	靖西 - 巴马	38.8 公里
		136.8 公里
第四赛段	巴马 - 金城江	62.5 公里
		165.0 公里
第五赛段	宜州 - 弄拉	60.7 公里
		142.1 公里
第六赛段	南宁 - 南宁 (绕圈)	52.4 公里
		107.0 公里

竞赛规则 RULES OF THE RACE

每个赛段的冲刺积分第一名将身着“万达酒店及度假村”蓝色领骑衫
冲刺积分排名中,若出现分数相同的情况,按照以下标准确定排名顺序:

1. 赢得赛段胜利的次数。
2. 赢得途中冲刺的次数。
3. 个人总成绩排名。

为了获得领取该奖项的资格,根据 UCI 规则第 2.6.032 条的规定,获胜者必须在设定的关门时间内完成所有赛事路线。

D.“李宁”青年最佳排名

青年最佳奖项将颁发给 1999 年 1 月 1 日或以后出生的选手。
每赛段的青年最佳应当身着“李宁”白色领骑衫。

E. 最具活力车手

每个赛段的最具活力车手将由赛事组委会决定,并通过无线电进行传达。

F. 团体总成绩排名

该日的团队成绩排名将根据每支团队的三名最佳个人成绩总和计算。如果出现并列情况,将按照团队三名最佳成绩在该阶段的名次总和进行区分。如果仍然并列,将按照其在阶段排名中最佳车手的名次进行区分。

团队总成绩排名将根据每支车队在每个已完成阶段的三名最佳个人成绩总和计算。如果出现并列,将依次应用以下标准,直到分出胜负:

1. 每日团队成绩排名中的第一名数量;
2. 每日团队成绩排名中的第二名数量;
3. 以此类推。

如果仍然并列,将根据其在个人总成绩排名中最佳车手的名次进行区分。任何减少到少于三名车手的车队将被从团队总排名中淘汰。

第十二条

奖金分配

“环广西 世巡赛”设置如下奖金和奖励:

1、每赛段的个人排名和“格力”个人总成绩排名

	每个赛段	个人总成绩
• 第一名	€ 4,000	€ 20,000
• 第二名	€ 2,000	€ 9,000
• 第三名	€ 1,000	€ 4,000
• 第四名	€ 500	€ 2,000
• 第五名	€ 400	€ 1,600

竞赛规则 RULES OF THE RACE

• 第六名	€ 300	€ 1,200
• 第七名	€ 300	€ 1,200
• 第八名	€ 200	€ 800
• 第九名	€ 200	€ 800
• 第十名	€ 100	€ 400
• 第十一名	€ 100	€ 400
• 第十二名	€ 100	€ 400
• 第十三名	€ 100	€ 400
• 第十四名	€ 100	€ 400
• 第十五名	€ 100	€ 400
• 第十六名	€ 100	€ 400
• 第十七名	€ 100	€ 400
• 第十八名	€ 100	€ 400
• 第十九名	€ 100	€ 400
• 第二十名	€ 100	€ 400
	€ 10,000	€ 45,000

个人总成绩排名总奖金：**105,000** 欧元

2、“百岁山”爬坡王排名

最终总积分：第一名**5,000** 欧元

爬坡王排名总奖金：**5,000** 欧元

3、“万达酒店及度假村”冲刺积分排名

最终总积分：第一名**5,000** 欧元

“万达酒店及度假村”冲刺王单项奖总奖金：**5,000** 欧元

4、“李宁”青年最佳

最终总积分：第一名**5,000** 欧元

“青年最佳”单项奖总奖金：**5,000** 欧元

5、团体总成绩第一

最终总成绩：第一名**5,000** 欧元

“团体总成绩第一”奖总奖金：**5,000** 欧元

6、最具活力车手

以下奖励将颁发给每个赛段最活跃的车手：

每个赛段**500**欧元（6个赛段，总计**3,000**欧元）

最具活力车手单项奖总奖金：**3,000** 欧元

“环广西 世巡赛”赛事总奖金：**128,000** 欧元

竞赛规则 RULES OF THE RACE

第十三条

反兴奋剂

反兴奋剂检查将根据 UCI 规则进行,检查将在兴奋剂检测房中进行。每个赛段,兴奋剂检测房车设置于距离终点线最近的地方。

第十四条

颁奖典礼

根据 UCI 规则第 1.2.112 条,以下车手必须参加领奖仪式:

- 赛段获胜者
- 以下特殊单项的获胜者:个人总成绩第一、爬坡积分第一、冲刺积分第一,以及“青年最佳”和当天最具活力车手。

以上运动员在到达终点后应尽快前往终点线附近的颁奖台。

下列运动员也必须参加最终的颁奖典礼:

- “环广西 世巡赛”个人总成绩前三名
- 特殊单项获胜者:个人总成绩第一、爬坡积分第一、冲刺积分第一、青年最佳运动员、团体总成绩第一
- “环广西 世巡赛”结束后,国际自行车联盟世界巡回赛的赛季胜出车手(如果有)

每个排名的获胜者必须穿着相应的获胜者领骑衫。如果一位运动员同时获得几项排名的获胜名次,则按照国际自行车联盟规则第 2.6.018 条不同骑行衫的穿着规则处理。

身着四项领骑衫的运动员,包括:“格力”个人总成绩排名、“百岁山”爬坡积分排名获胜运动员、“万达酒店及度假村”冲刺积分排名获胜运动员和“李宁”最佳青年运动员,必须在比赛开始前5分钟就位于队伍第一排。否则,将按照国际自行车联盟规则第 2.12.007 条进行罚款。

新闻发布会:根据 UCI 规则第 2.2.082 条和第 2.2.081 条,主办方可以召集车手参加在新闻发布室举行的新闻发布会。

第十五条

处罚

所有处罚将按照国际自行车联盟规则进行。

第十六条

环境保护

选手不得随意丢弃食物、背包、瓶子、衣服等。不得将任何物品扔到赛道上。必须尽可能使用可生物降解的材料。根据 UCI 规则第 2.2.025 条,不允许使用或携带玻璃制品。

根据 UCI 规则第 2.3.026 条,沿途设有补给区和垃圾区路标。

竞赛规则 RULES OF THE RACE

第十七条

防止自行车技术性改装检查

每个赛段结束后,裁判团可以规定某些选手必须在冲过终点线后立即出现在终点线以外的区域进行检查,并携带在该赛段使用的自行车。这些检查应根据 UCI 规则第 1.3.024 条进行。

第十八条

转场特别规则

从开始到补给区,再到终点,都将安排专人组织和警察护送。

车队必须参加转场,并严格禁止在无人陪伴的情况下进行这些单独转场。在转场过程中,无线电广播接收器必须始终打开。在高速公路上,车队必须严格使用左侧车道,保持原位,不得超车。当车队需要等待最后一辆车时,所有车辆都必须在原位等待,不得超车或按喇叭。如有人不遵守该规则,将立即被取消参赛资格。

转场的时间及地点等细节信息将在前一天官方布告栏中公布。

第1、第4和第5赛段结束之后,将进行从终点到下一站酒店的转场,细节将在前一日布告栏中公布。

道路行为规则

中国的道路法规非常严格。除赛时车队中行驶的车辆外,任何时候都必须遵守限速、红灯、停车等所有法律法规。否则,警察会开具罚单,涉事司机将个人承担罚款。

竞赛酒店 RACE HOTEL

CITY 城市	HOTEL NAME 酒店名称	ADDRESS 地址	CONTACT INFORMATION 联系电话
STAGE 1 Fangchenggang 防城港 10/13-15	Decheng International Hotel 德城国际大酒店	Southwest side of the intersection of Yingbin Road and Jinhua Avenue, Gangkou District 防城港市港口区迎宾路与金花茶大道交汇处西南侧	+86-770-6663333
STAGE 2 Chongzuo 崇左 10/16	Chongzuo International Hotel 崇左国际大酒店	No.905, Middle Section of Friendship Avenue, Jiangzhou District, Chongzuo City 崇左江州区友谊大道中段905号	+86-771-5966666
STAGE 2、3 Chongzuo 靖西 10/16-17	Changfeng international Hotel 靖西长丰国际大酒店	Changwang Road, Jingxi City, Guangxi 靖西市长旺路富安居国际家具建材广场西侧	+86-776-6219888
STAGE 3、4 Bama 巴马 10/17-18	Huayu Holiday Hotel 巴马华昱假日酒店 19 Teams & International Commissaire 19支车队&国际裁判	No.368, Xinjian Road, Bama City, Guangxi 巴马新建路368号	+86-778-6096888
	Bama Shouxiang International Hotel 河池宜尚酒店 Neutral Service/ PTG/Timing/ Radio/ National Commissaire 公共器材、PTG团队、计时、通讯、国内裁判	No. 488, Shouxiang Avenue, Bama 巴马寿乡大道488号	+86 18077874428
STAGE 4、5 Yizhou 宜州 10/18-19	Dongzheng International Hotel 河池东正国际大酒店 19 Teams & International Commissaire 19支车队&国际裁判	Huangying Road, Yizhou District Hechi City, Guangxi. 河池宜州区城南新区黄莺路（市民文化公园旁）	+86-778-3266666
	Hechi March Flower International Hotel 河池三月花国际大酒店 Neutral Service/ PTG/ Timing/ Radio/ National Commissaire 公共器材、PTG团队、计时、通讯、国内裁判	Jiulong Road, Yizhou District, Hechi City 河池市宜州区九龙路宜尚酒店（市政中心广场店）	+86 13517587935
STAGE 6 Nanning 南宁 10/19-20	WandaVista Nanning 南宁富力万达文华酒店	No.118, Dongge District, Nanning City, Guangxi 南宁市青秀区东葛路118号	+86-771-8068028

组委会酒店 STAFF HOTEL

CITY 城市	CONTACTS 联系人	HOSPITAL NAME 酒店名称	ADDRESS 酒店地址
STAGE 1 Fangchenggang 防城港 10/13-15	Liu Qiuming 刘秋明 +86 13367500302	Fangchenggang Rongxing Grand Hotel 防城港荣兴格朗大酒店	No. 26, Yingbin Street, Administrative Center District, Fangchenggang City 防城港市行政中心区迎宾街 26 号
STAGE 2 Chongzuo 崇左 10/16	He Xiaoheng 何晓恒 +86 18877199599	Chongzuo Licheng Huating Hotel 崇左丽呈华庭酒店	No. 6, Luoyue Avenue, Jiangzhou District, Chongzuo City 崇左市江州区骆越大道6号
STAGE 2、3 Jingxi 靖西 10/16-17	Mr.Liang 梁先生 +86 13114767088	Jingxi City Hotel 靖西市大酒店	No. 99, Chengzhong Road, Jingxi City 靖西市城中路99号
STAGE 3、4 Bama 巴马 10/17-18	He Chunyan 何春艳 +86 18077874428	Bama Shouxiang International Hotel 河池宜尚酒店	No. 488, Shouxiang Avenue, Bama 巴马寿乡大道488号
STAGE 4、5 Yizhou 宜州 10/18-19	Han Jindan 韩金丹 +86 13517587935	Hechi March Flower International Hotel 河池三月花国际大酒店	Jiulong Road, Yizhou District, Hechi City 河池市宜州区九龙路宜尚酒店 (市政中心广场店)
STAGE 6 Nanning 南宁 10/19-20	Peng Xiankang 彭先康 +86 18278786081	Jiayang Bitian Hotel (Wuxiang Sports Center Store) 嘉暘碧天酒店(五象体育中心店)	No. 18, Feilong Road, Liangqing District 良庆区飞龙路18号

媒体酒店 MEDIA HOTEL

CITY 城市	CONTACTS 联系人	HOSPITAL NAME 酒店名称	ADDRESS 酒店地址
STAGE 1 Fangchenggang 防城港 10/13-15	Liu Qiuming 刘秋明 +86 13367500302	Fangchenggang Rongxing Grand Hotel 防城港荣兴格朗大酒店	No. 26, Yingbin Street, Administrative Center District, Fangchenggang City 防城港市行政中心区迎宾街 26 号
STAGE 2 Chongzuo 崇左 10/16	Wu Songheng 吴松衡 +86 13678728447	Chongzuo Yage Grand Hotel 崇左雅阁大酒店	No. 6, Luoyue Avenue, Jiangzhou District, Chongzuo City 崇左市江州区骆越大道6号
STAGE 2、3 Jingxi 靖西 10/16-17	+86 (0776)6238588	Youcheng Hotel 优程酒店	8 Gulong Road, Baise City 百色市古龙路8号
	Mr.Liang 梁先生 +86 13114767088	Jingxi City Hotel 靖西市大酒店	No. 99, Chengzhong Road, Jingxi City 靖西市城中路99号
STAGE 3、4 Bama 巴马 10/17-18	+86 (0778) 6221818	Bama Longevity Town International Hotel 巴马寿乡国际大酒店	746 Bama Longevity Town Avenue 巴马寿乡大道746号
	+86 (0778) 621599	Vienna International Hotel 维也纳国际酒店	398 Xinjian Road, Bama Town 巴马镇新建路398号
	+86 (0778)6276868	Jiahe Hotel 嘉和酒店	117 Shouxiang Avenue, Bama Town 巴马镇寿乡大道117号
	He Chunyan 何春艳 +86 18077874428	Bama Shouxiang International Hotel 河池宜尚酒店	No. 488, Shouxiang Avenue, Bama 巴马寿乡大道488号
STAGE 4、5 Yizhou 宜州 10/18-19	Han Jindan 韩金丹 +86 13517587935	Hechi March Flower International Hotel 河池三月花国际大酒店	Jiulong Road, Yizhou District, Hechi City 河池市宜州区九龙路宜尚酒店 (市政中心广场店)
STAGE 6 Nanning 南宁 10/19-20	Tang 唐经理 +86 15296528414	Nanning Yuda International Hotel 南宁裕达国际大酒店	Yuda Hotel No.16 Kaixuan Road, Liangqing District 良庆区凯旋路16号

CITY 城市	CONTACTS 联系人	HOSPITAL NAME 医院名称	ADDRESS 医院地址
STAGE 1 Fangchenggang 防城港 10/13-15	Wang Zhi 王智 +86 13977035227	Fangchenggang First People's Hospital 防城港市第一人民医院	No. 52 Wenchang Avenue, Fangcheng District 防城港市防城区文昌大道52号
	Li Haiyuan 李海元 +86 18977009301	Fangchenggang Traditional Chinese Medicine Hospital 防城港市中医医院	No. 8 Erqiao East Road, Fangcheng District 防城港市防城区二桥东路8号
	Huang Haibo 黄海波 +86 13677700042	People's Hospital of Gangkou District 防城港市港口区人民医院	No. 11 Wanghailu, Gangkou District 防城港市港口区望海路11号
STAGE 2 Chongzuo 崇左 10/16	Qin Wenban 覃文办 +86 13471094074	Chongzuo People's Hospital 崇左市人民医院	No. 6, Longxia Mountain East Road, Jiangzhou District 崇左市江州区龙峡山东路6号
STAGE 2、3 Jingxi 靖西 10/16-17	Deng Yaoze 邓耀泽 +86 18977665236	Jingxi People's Hospital 靖西市人民医院	No. 45, Nanmen Street, Xinjing Town 百色市靖西市新靖镇南门街45号
STAGE 3、4 Bama 巴马 10/17-18	Li Runmin 李闰民 +86 13557710623	Bama County People's Hospital 巴马县人民医院	No. 186, Xinxing Street, Bama Town 巴马瑶族自治县巴马镇新兴街186号
STAGE 4、5 Jinchengjiang Yizhou 金城江&宜州 10/18-19	Wei Jinhua 韦金华 +86 15977807073	Hechi People's Hospital (Jin Chengjiang District) 河池市人民医院	No. 455, Jincheng Middle Road, Jincheng jiang District 河池市金城江区金城中455号
	Li Haiyuan 李海元 +86 18977009301	Hechi First People's Hospital (Yi Zhou District) 河池市第一人民医院	No. 124, Guiyu Street, Qingyuan Town, Yi zhou District 河池市宜州区庆远镇桂鱼街124号
STAGE 5 Mashan 马山县 10/19	Qin Minghui 覃明辉 +86 13978188505	Mashan County People's Hospital 马山县人民医院	No. 446, Jiangbin West Road, Baishan Town, Mashan County 马山县白山镇江滨西路446号
STAGE 6 Nanning 南宁 10/19-20	Cen Zhiyuan 岑志远 +86 14795522213	Nanning First People's Hospital 南宁市第一人民医院	No. 89, Qixing Road, Nanning City 南宁市七星路 89号
	Li Hongbo 李红波 +86 13481131097	Nanning Second People's Hospital 南宁市第二人民医院	No. 12, Wuyilu, Nanning City 南宁市五一路 12号

定点加油站 GAS STATION

CITY 城市	GAS STATION 加油站名称	ADDRESS 地址
Fangchenggang 防城港	Sinopec Dapo Gas Station, Port District 中国石化防城港港口区大坡加油站	South side of Chigang Street, Port District, Fangchenggang City 防城港市港口区赤港街南侧
	CNPC Central District Gas Station 中国石化防城港中心区加油站	No. 395, Yongfu Road, Port District, Fangchenggang City 92 meters east 防城港市行政中心区永福路395号正东方向92米
Chongzuo 崇左	Sinopec Guangxi Chongzuo Headquarters Jiangnan Station 中国石化广西崇左本部江南加油站	No. 9 Shilin Road, Youyi Avenue, Jiangzhou District 江州区友谊大道石林路9号
	Sinopec Guangxi Chongzuo Headquarters Shilin Station 中国石化广西崇左本部石林加油站	Opposite to Country Garden Phase I, Youyi Avenue, Jiangzhou District 江州区友谊大道碧桂园一期对面
Jingxi 靖西	Sinopec Guangxi Baise Jingxi Chengnan Gas Station 中国石化广西百色靖西城南加油站	Wulong Village, Xinjing Town, Jingxi City 靖西市新靖镇五隆村
	Sinopec Guangxi Baise Jingxi Paisha Gas Station 中国石化广西百色靖西排沙加油站	West side of Longbang Secondary Road, Jingxi City 靖西市龙邦二级路西侧
Bama 巴马	Sinopec Bama Chengdong Gas Station 中国石化巴马城东加油站	No. 2 Minzu Road, Bama Town 巴马镇民族路2号
	Sinopec Bama New First Gas Station 中国石化巴马新第一加油站	No. 448 Minzu Road, Bama Town 巴马镇民族路448号
Yizhou 宜州	Sinopec Yizhou City Gas Station 中国石化宜州城中加油站	No. 149 Shangu Road, Yizhou District 宜州区山谷路149号
	Sinopec Yizhou Chengxi Gas Station 中国石化宜州城西加油站	No. 87, Jinyi Avenue, Qingyuan Town, Yizhou 宜州庆远镇金宜大道87号
Nanning 南宁	Sinopec Guangxi Nanning Center Zhuxi Gas Station 中国石化广西南宁中心竹溪加油站	No. 75, Zhuxi Avenue, Qingxiu District 青秀区竹溪大道75号
	Sinopec Guangxi Nanning Center ASEAN Gas Station 中国石化广西南宁中心东盟加油站	No. 6, Guiya Road, Qingxiu District, Nanning, Guangxi 青秀区广西南宁市青秀区桂雅路6号

赛前准备 PRE-RACE DAY

PRE-RACE SCHEDULE 赛前准备		
2024.10.13 SUNDAY 星期日		
TIME 时间	SCHEDULE 日程	LOCATION 地点
07:00-10:00	BREAKFAST 早餐	HOTEL 竞赛酒店
09:00-16:00	COLLECT TEAM CARS / COLLECT TEMPORARY DRIVER'S LICENSE 队车领取 / 临时驾照办理	HOTEL 竞赛酒店
09:00-22:00	RACE OFFICE OPERATES / COLLECT RACE MATERIALS & ACCREDITATIONS 竞赛办公室开放 & 资料领取	HOTEL 竞赛酒店
12:00-15:30	LUNCH 午餐	HOTEL 竞赛酒店
14:00-16:00	COLLECT WATER 饮用水领取	HOTEL 竞赛酒店
14:00-18:00	CURRENCY EXCHANGE SERVICE 货币兑换	HOTEL 竞赛酒店
18:00-21:00	DINNER 晚餐	HOTEL 竞赛酒店

PRE-RACE SCHEDULE 赛前准备		
2024.10.14 MONDAY 星期一		
TIME 时间	SCHEDULE 日程	LOCATION 地点
07:00-10:00	BREAKFAST 早餐	HOTEL 竞赛酒店
09:00-11:00	COLLECT WATER & ICE 领取冰块 & 饮用水	HOTEL 竞赛酒店
09:00-17:00	CURRENCY EXCHANGE SERVICE 货币兑换	HOTEL 竞赛酒店
09:00-16:00	COLLECT TEAM CARS / COLLECT TEMPORARY DRIVER'S LICENSE 队车领取 / 临时驾照办理	HOTEL 竞赛酒店
09:00-22:00	RACE OFFICE OPERATES / COLLECT RACE MATERIALS & ACCREDITATIONS 竞赛办公室开放 & 资料领取	HOTEL 竞赛酒店
12:00-15:00	LUNCH 午餐	HOTEL 竞赛酒店
15:30-16:00	MEDIA CONFERENCE 媒体工作会	MEDIA HOTEL 媒体酒店
13:30-14:00	MEETING OF ORGANISER WITH COMMISSAIRS 裁判 & 主办方工作会	HOTEL UCI CONFERENCE ROOM 竞赛酒店UCI会议室
14:00-14:45	MEETING OF COMMISSAIRS 裁判工作会	HOTEL UCI CONFERENCE ROOM 竞赛酒店UCI会议室
15:00-15:45	TEAMS REGISTRATION 参赛队注册	HOTEL UCI CONFERENCE ROOM 竞赛酒店UCI会议室
16:00-16:30	TEAM MANAGERS MEETING 领队技术会	HOTEL CONFERENCE ROOM 竞赛酒店会议室
16:30-16:45	MEETING OF COMMISSAIRS WITH TV PRODUCER 裁判与电视制作团队会议	HOTEL UCI CONFERENCE ROOM 竞赛酒店UCI会议室
16:45-17:45	UCI DRIVING INSTRUCTION FOR ALL DRIVERSUCI 驾驶员培训会	HOTEL CONFERENCE ROOM 竞赛酒店会议室
17:45-18:15	MEETING OF COMMISSAIRS WITH ALL DRIVERS 裁判员与全体驾驶员会议	HOTEL CONFERENCE ROOM 竞赛酒店会议室
17:00-18:00	LAUNDRY DROP-OFF SERVICE 洗衣收取	HOTEL 竞赛酒店
18:00-22:00	DINNER 晚餐	HOTEL 竞赛酒店

STAGE 1

防城港城市赛段

FANGCHENGGANG STAGE RACE

149.4KM D+195M

FANGCHENGGANG >>> CHONGZUO >>> JINGXI >>> BAMA >>> YIZHOU >>> NONGLA >>> NANNING

2024.10.15
TUESDAY

1st

STAGE 1 第一赛段

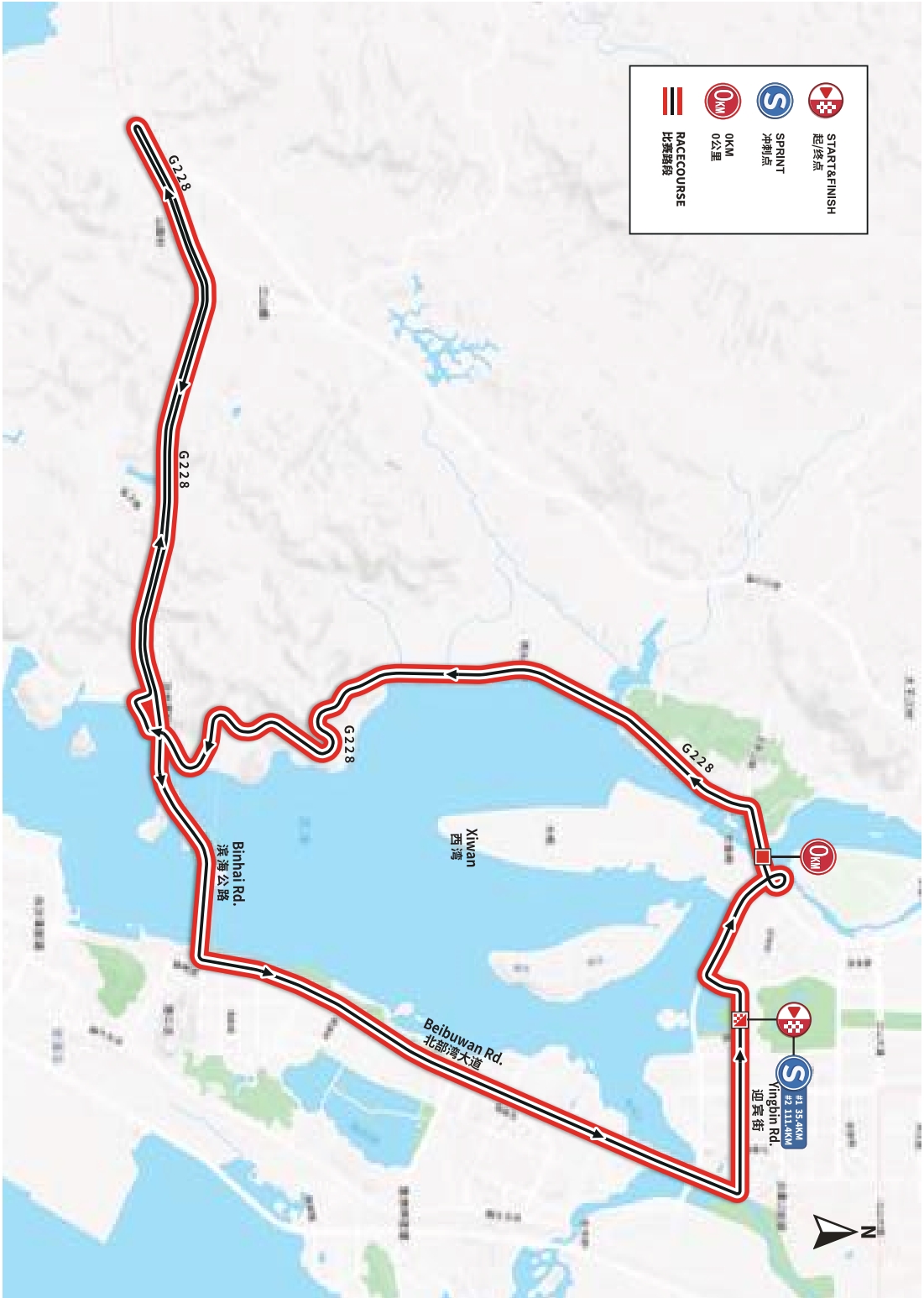
FANGCHENGGANG SATGE RACE 防城港城市赛段

RACE SCHEDULE 日程安排

2024.10.15 TUESDAY 星期二

TIME 时间	SCHEDULE 日程	LOCATION 地点
06:00-10:00	BREAKFAST 早餐	HOTEL 竞赛酒店
08:00-09:00	COLLECT WATER / ICE / LUNCH BAG 领取水/冰块/午餐包	HOTEL 竞赛酒店
09:40-10:40	TEAM PRESENTATION & SIGN ON 车队亮相 & 签到	START/FINISH 起/终点
10:40-11:05	DEPARTURE CEREMONY 发车仪式	START/FINISH 起/终点
11:10	RACE START 比赛开始	START/FINISH 起/终点
14:35	RACE FINISH 比赛结束	START/FINISH 起/终点
14:40-15:10	AWARDING CEREMONY 颁奖仪式	START/FINISH 起/终点
14:35-15:35	POST-RACE RECOVERY 赛后车队修整	HOTEL 竞赛酒店
15:35-17:35	TRANSFER TO CHONGZUO 转场崇左	HOTEL 竞赛酒店
17:35-18:30	LAUNDRY DROP-OFF SERVICE 洗衣收取	HOTEL 竞赛酒店
18:00-22:00	DINNER 晚餐	HOTEL 竞赛酒店
13:00-22:00	RACE OFFICE OPERATES 竞赛办公室开放	HOTEL 竞赛酒店





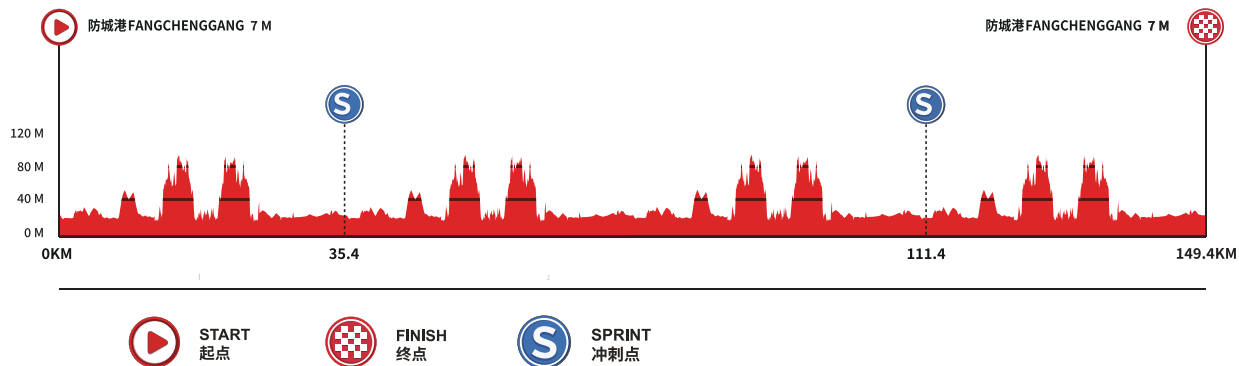
1st

STAGE 1 第一赛段

FANGCHENGANG SATGE RACE 防城港城市赛段

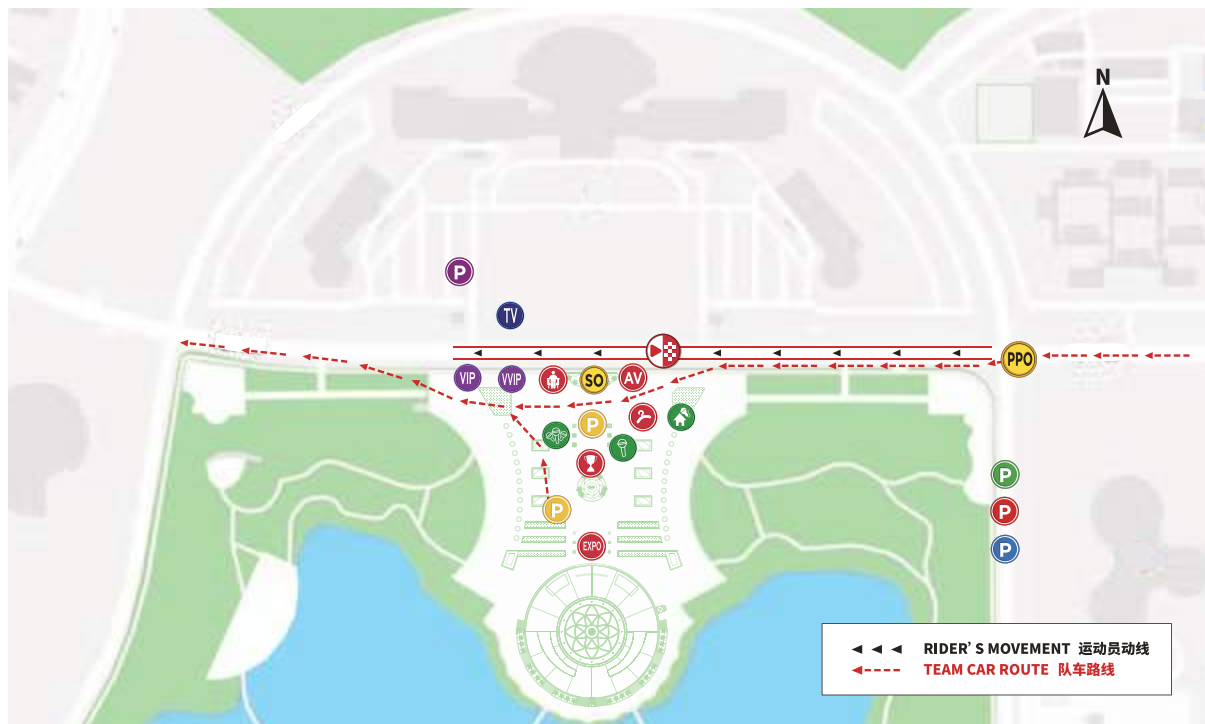
海拔图

ELEVATION



起终点布局图

START&FINISH PLAN



预计抵达时刻表

ESTIMATED ARRIVAL TIMETABLE

KM	KM FROM FINISH	ALTI 海拔 (M)	FEATURES INSTRUCTION 路线描述			43 HM/H	45 HM/H	47 HM/H		
	2.6	152.0	7		BEIBU GULF OCEAN CULTURAL PARK 北部湾海洋文化园	START 起点	11:10	11:10	11:10	
	0.0	151.7	6		YINGBIN ST./HEXIE ST.	迎宾街/和谐街				
	0.0	151.6	7		YINGBIN ST./CHONGKONG RD.	迎宾街/冲孔路				
	0.0	151.2	2		CHONGKONG RD./XIWAN BLVD.	冲孔路/西湾大道				
	0.0	150.2	7		XIWAN BLVD./G228 NATIONAL RD. RAMP	西湾大道/G228匝道				
	0.0	149.9	15		XIWAN BLVD./ZHENYULING BRIDGE	西湾大道/针鱼岭大桥	BRIDGE 通过桥梁			
	0.0	149.4	14		ZHENYULING BRIDGE	针鱼岭大桥	OKM POINT 0公里	11:15	11:15	11:15
	0.6	148.8	21		G228 NATIONAL RD./XIWAN HUANHAI BLVD.	G228/西湾环海大道		11:15	11:15	11:15
	2.4	147.0	17		XIWAN HUANHAI BLVD.	西湾环海大道	BRIDGE 通过桥梁	11:18	11:18	11:18
	4.4	145.0	4		XIWAN HUANHAI BLVD.	西湾环海大道	BRIDGE 通过桥梁	11:21	11:20	11:20
	9.1	140.3	3		XIWAN HUANHAI BLVD./SPORTS TOWN	西湾环海大道/体育小镇		11:27	11:27	11:26
	9.3	140.1	3		XIWAN HUANHAI BLVD./XIWAN CROSS SEA BRIDGE	西湾环海大道/西湾跨海大桥桥下	BILATERAL PASSAGE 双侧通行	11:27	11:27	11:26
	9.8	139.7	1		HUANDAO/HUANDAO EAST RD.	环岛/环岛东路		11:28	11:28	11:27
	10.0	139.4	2		HUANDAO EAST RD./GUOMEN AV.	环岛东路/国门大道	CHANGE LANE TO LEFT 变左侧赛道	11:28	11:28	11:27
	16.8	132.6	4		GUOMEN AV./HUANDAO WEST RD	国门大道/环岛西路	右转弯掉头	11:38	11:37	11:36
	21.4	128.0	52		FANGCHENGGANG MUNICIPAL PARTY SCHOOL	防城港市党校		11:44	11:43	11:42
	23.6	125.8	4		GUOMEN AV./HUANDAO EAST RD.	国门大道/环岛东路		11:47	11:46	11:45
	23.8	125.6	7		GUOMEN AV./XIWAN BRIDGE MEMORIAL ARCHWAY	国门大道/西湾大桥牌坊		11:48	11:46	11:45
	23.9	125.5	5		GUOMEN AV./XIWAN CROSS SEA BRIDGE THIRD BRIDGE	国门大道/西湾跨海大桥三桥	BRIDGE 通过桥梁	11:48	11:46	11:45
	24.4	125.0	5		GUOMEN AV./XIWAN CROSS SEA BRIDGE SECOND BRIDGE	国门大道/西湾跨海大桥二桥	BRIDGE 通过桥梁	11:49	11:47	11:46

1st

STAGE 1 第一赛段

FANGCHENGANG SATGE RACE 防城港城市赛段

预计抵达时刻表

ESTIMATED ARRIVAL TIMETABLE

KM	KM FROM FINISH	ALTI 海拔 (M)	FEATURES INSTRUCTION 路线描述	43 HM/H	45 HM/H	47 HM/H	
	25.9	123.5	5  GUOMEN AV./XIWAN CROSS SEA BRIDGE FIRST BRIDGE 国门大道/西湾跨海第一桥	BRIDGE 通过桥梁	11:51	11:49	11:48
	26.6	122.8	2  GUOMEN AV./BEIBUWAN BLVD. 国门大道/北部湾大道	CHANGE LANE TO LEFT 变左侧赛道	11:52	11:50	11:48
	27.9	121.6	5  BEIBUWAN BLVD./TAOYUAN ST. 北部湾大道/桃源街		11:53	11:52	11:50
	29.8	119.6	9  BEIBUWAN BLVD./NANHU ST. 北部湾大道/南湖街		11:56	11:54	11:53
	30.3	119.1	6  BEIBUWAN BLVD./XIANGYUN ST. 北部湾大道/祥云街		11:57	11:55	11:53
	30.9	118.5	5  BEIBUWAN BLVD./MIAOLING ST. 北部湾大道/庙岭街		11:58	11:56	11:54
	31.5	117.9	3  BEIBUWAN BLVD./CHIGANG ST. 北部湾大道/赤港街		11:58	11:57	11:55
	32.3	117.1	6  BEIBUWAN BLVD./DAOUSHUI'AO BRIDGE 北部湾大道/倒水坳大桥	BRIDGE 通过桥梁	12:00	11:58	11:56
	33.0	116.4	6  BEIBUWAN BLVD. 北部湾大道	GARBAGE AREA 垃圾区	12:01	11:59	11:57
	33.2	116.2	7  BEIBUWAN BLVD./YINGBIN ST. 北部湾大道/迎宾街		12:01	11:59	11:57
	33.6	115.8	10  YINGBIN ST./WANHE RD. 迎宾街/万鹤路		12:01	11:59	11:57
	33.8	115.6	12  YINGBIN ST./YONGFU RD. 迎宾街/永福路		12:02	12:00	11:58
	34.1	115.3	10  YINGBIN ST./FUBO RD. 迎宾街/伏波路		12:02	12:00	11:58
	34.3	115.1	12  YINGBIN ST./GOLDEN CAMELLIA AV. 迎宾街/金茶花大道		12:02	12:00	11:58
	34.8	114.6	15  YINGBIN ST./MAZHENGKAI RD. 迎宾街/马正开路		12:03	12:01	11:59
	35.4	114.0	7  BEIBU GULF OCEAN CULTURAL PARK 北部湾海洋文化园	SPRINT 1 第一冲刺点	12:04	12:02	12:00
	35.7	113.7	6  YINGBIN ST./HEXIE ST. 迎宾街/和谐街		12:04	12:02	12:00
	35.8	113.6	7  YINGBIN ST./CHONGKONG RD. 迎宾街/冲孔路	GARBAGE AREA 垃圾区	12:04	12:02	12:00
	36.2	113.2	2  CHONGKONG RD./XIWAN BLVD. 冲孔路/西湾大道	FEED ZONE 补给点	12:05	12:03	12:01
	37.2	112.2	7  XIWAN BLVD./G228 NATIONAL RD. RAMP 西湾大道/G228匝道		12:06	12:04	12:02

预计抵达时刻表

ESTIMATED ARRIVAL TIMETABLE

KM	KM FROM FINISH	ALTI 海拔 (M)	FEATURES INSTRUCTION 路线描述	43 KM/H	45 KM/H	47 KM/H
	37.5	111.9	15  XIWAN BLVD./ZHENYULING BRIDGE 西湾大道/针鱼岭大桥 BRIDGE 通过桥梁	12:07	12:05	12:02
	38.6	110.8	21  G228 NATIONAL RD./XIWAN HUANHAI BLVD. G228/西湾环海大道	12:08	12:06	12:04
	40.4	109.0	17  XIWAN HUANHAI BLVD. 西湾环海大道 BRIDGE 通过桥梁	12:11	12:08	12:06
	42.4	107.0	4  XIWAN HUANHAI BLVD. 西湾环海大道 BRIDGE 通过桥梁	12:14	12:11	12:09
	47.1	102.3	3  XIWAN HUANHAI BLVD./SPORTS TOWN 西湾环海大道/体育小镇	12:20	12:17	12:15
	47.3	102.1	3  XIWAN HUANHAI BLVD./XIWAN CROSS SEA BRIDGE 西湾环海大道/西湾跨海大桥桥下 BILATERAL PASSAGE 双侧通行	12:21	12:18	12:15
	47.8	101.7	1  HUANDAO/HUANDAO EAST RD. 环岛/环岛东路	12:21	12:18	12:15
	48.0	101.4	2  HUANDAO EAST RD./GUOMEN AV. 环岛东路/国门大道 CHANGE LANE TO LEFT 变左侧赛道	12:21	12:18	12:16
	54.8	94.6	4  GUOMEN AV./HUANDAO WEST RD 国门大道/环岛西路 右转弯掉头 TURN RIGHT AND MAKE A U-TURN	12:31	12:28	12:24
	59.4	90.0	52  FANGCHENGANG MUNICIPAL PARTY SCHOOL 防城港市党校	12:37	12:34	12:30
	61.6	87.8	4  GUOMEN AV./HUANDAO EAST RD. 国门大道/环岛东路	12:40	12:37	12:33
	61.8	87.6	7  GUOMEN AV./XIWAN BRIDGE MEMORIAL ARCHWAY 国门大道/西湾大桥牌坊	12:41	12:37	12:33
	61.9	87.5	5  GUOMEN AV./XIWAN CROSS SEA BRIDGE THIRD BRIDGE 国门大道/西湾跨海大桥三桥 BRIDGE 通过桥梁	12:41	12:37	12:34
	62.4	87.0	5  GUOMEN AV./XIWAN CROSS SEA BRIDGE SECOND BRIDGE 国门大道/西湾跨海大桥二桥 BRIDGE 通过桥梁	12:42	12:38	12:34
	63.9	85.5	5  GUOMEN AV./XIWAN CROSS SEA BRIDGE FIRST BRIDGE 国门大道/西湾跨海大桥一桥 BRIDGE 通过桥梁	12:44	12:40	12:36
	64.6	84.8	2  GUOMEN AV./BEIBUWAN BLVD. 国门大道/北部湾大道 CHANGE LANE TO LEFT 变左侧赛道	12:45	12:41	12:37
	65.9	83.6	5  BEIBUWAN BLVD./TAOYUAN ST. 北部湾大道/桃源街	12:46	12:42	12:39
	67.8	81.6	9  BEIBUWAN BLVD./NANHU ST. 北部湾大道/南湖街	12:49	12:45	12:41
	68.3	81.1	6  BEIBUWAN BLVD./XIANGYUN ST. 北部湾大道/祥云街	12:50	12:46	12:42
	68.9	80.5	5  BEIBUWAN BLVD./MIAOLING ST. 北部湾大道/庙岭街	12:51	12:46	12:42





























1st

STAGE 1 第一赛段

FANGCHENGANG SATGE RACE 防城港城市赛段




























预计抵达时刻表

ESTIMATED ARRIVAL TIMETABLE

KM	KM FROM FINISH	ALTI 海拔 (M)	FEATURES INSTRUCTION 路线描述	43 HM/H	45 HM/H	47 HM/H
69.5	79.9	3	 BEIBUWAN BLVD./CHIGANG ST. 北部湾大道/赤港街	12:51	12:47	12:43
 70.3	79.1	6	 BEIBUWAN BLVD./DAOSHUIYAO BRIDGE 北部湾大道/倒水坳大桥 BRIDGE 通过桥梁	12:53	12:48	12:44
 71.0	78.4	6	 BEIBUWAN BLVD. 北部湾大道 GARBAGE AREA 垃圾区	12:54	12:49	12:45
71.2	78.2	7	 BEIBUWAN BLVD./YINGBIN ST. 北部湾大道/迎宾街	12:54	12:49	12:45
71.6	77.8	10	 YINGBIN ST./WANHE RD. 迎宾街/万鹤路	12:54	12:50	12:46
71.8	77.6	12	 YINGBIN ST./YONGFU RD. 迎宾街/永福路	12:55	12:50	12:46
72.1	77.3	10	 YINGBIN ST./FUBO RD. 迎宾街/伏波路	12:55	12:51	12:47
72.3	77.1	12	 YINGBIN ST./GOLDEN CAMELLIA AV. 迎宾街/金茶花大道	12:55	12:51	12:47
72.8	76.6	15	 YINGBIN ST./MAZHENGKAI RD. 迎宾街/马正开路	12:56	12:52	12:47
73.4	76.0	7	 BEIBU GULF OCEAN CULTURAL PARK 北部湾海洋文化园 PASS THE FINISH LINE 通过终点线	12:57	12:52	12:48
73.7	75.7	6	 YINGBIN ST./HEXIE ST. 迎宾街/和谐街	12:57	12:53	12:49
 73.8	75.6	7	 YINGBIN ST./CHONGKONG RD. 迎宾街/冲孔路 GARBAGE AREA 垃圾区	12:57	12:53	12:49
74.2	75.2	2	 CHONGKONG RD./XIWAN BLVD. 冲孔路/西湾大道	12:58	12:53	12:49
 75.2	74.2	7	 XIWAN BLVD./G228 NATIONAL RD. RAMP 西湾大道/G228匝道 FEED ZONE 补给点	12:59	12:55	12:51
 75.5	73.9	15	 XIWAN BLVD./ZHENYULING BRIDGE 西湾大道/针鱼岭大桥 BRIDGE 通过桥梁	13:00	12:55	12:51
76.6	72.8	21	 G228 NATIONAL RD./XIWAN HUANHAI BLVD. G228/西湾环海大道	13:01	12:57	12:52
 78.4	71.0	17	 XIWAN HUANHAI BLVD. 西湾环海大道 BRIDGE 通过桥梁	13:04	12:59	12:55
 80.4	69.0	4	 XIWAN HUANHAI BLVD. 西湾环海大道 BRIDGE 通过桥梁	13:07	13:02	12:57
85.1	64.3	3	 XIWAN HUANHAI BLVD./SPORTS TOWN 西湾环海大道/体育小镇	13:13	13:08	13:03
 85.3	64.1	3	 XIWAN HUANHAI BLVD./XIWAN CROSS SEA BRIDGE 西湾环海大道/西湾跨海大桥桥下 BILATERAL PASSAGE 双侧通行	13:14	13:08	13:03

预计抵达时刻表

ESTIMATED ARRIVAL TIMETABLE

KM	KM FROM FINISH	ALTI 海拔 (M)	FEATURES INSTRUCTION 路线描述	43 KM/H	45 KM/H	47 KM/H
85.8	63.7	1	 HUANDAO/HUANDAO EAST RD. 环岛/环岛东路 13:14 13:09 13:04			
 86.0	63.4	2	 HUANDAO EAST RD./GUOMEN AV. 环岛东路/国门大道 CHANGE LANE TO LEFT 变左侧赛道 13:14 13:09 13:04			
92.8	56.6	4	 GUOMEN AV./HUANDAO WEST RD 国门大道/环岛西路 右转弯掉头 13:24 13:18 13:13			
97.4	52.0	52	 FANGCHENGANG MUNICIPAL PARTY SCHOOL 防城港市党校 13:30 13:24 13:19			
99.6	49.8	4	 GUOMEN AV./HUANDAO EAST RD. 国门大道/环岛东路 13:33 13:27 13:22			
99.8	49.6	7	 GUOMEN AV./XIWAN BRIDGE MEMORIAL ARCHWAY 国门大道/西湾大桥牌坊 13:34 13:28 13:22			
 99.9	49.5	5	 GUOMEN AV./XIWAN CROSS SEA BRIDGE THIRD BRIDGE 国门大道/西湾跨海大桥三桥 BRIDGE 通过桥梁 13:34 13:28 13:22			
 100.4	49.0	5	 GUOMEN AV./XIWAN CROSS SEA BRIDGE SECOND BRIDGE 国门大道/西湾跨海大桥二桥 BRIDGE 通过桥梁 13:35 13:28 13:23			
 101.9	47.5	5	 GUOMEN AV./XIWAN CROSS SEA BRIDGE FIRST BRIDGE 国门大道/西湾跨海大桥一桥 BRIDGE 通过桥梁 13:37 13:30 13:25			
 102.6	46.8	2	 GUOMEN AV./BEIBUWAN BLVD. 国门大道/北部湾大道 CHANGE LANE TO LEFT 变左侧赛道 13:38 13:31 13:25			
103.9	45.6	5	 BEIBUWAN BLVD./TAOYUAN ST. 北部湾大道/桃源街 13:39 13:33 13:27			
105.8	43.6	9	 BEIBUWAN BLVD./NANHU ST. 北部湾大道/南湖街 13:42 13:36 13:30			
106.3	43.1	6	 BEIBUWAN BLVD./XIANGYUN ST. 北部湾大道/祥云街 13:43 13:36 13:30			
106.9	42.5	5	 BEIBUWAN BLVD./MIAOLING ST. 北部湾大道/庙岭街 13:44 13:37 13:31			
107.5	41.9	3	 BEIBUWAN BLVD./CHIGANG ST. 北部湾大道/赤港街 13:45 13:38 13:32			
 108.3	41.1	6	 BEIBUWAN BLVD./DAOSHUITAO BRIDGE 北部湾大道/倒水坳大桥 BRIDGE 通过桥梁 13:46 13:39 13:33			
 109.0	40.4	6	 BEIBUWAN BLVD. 北部湾大道 GARBAGE AREA 垃圾区 13:47 13:40 13:34			
109.2	40.2	7	 BEIBUWAN BLVD./YINGBIN ST. 北部湾大道/迎宾街 13:47 13:40 13:34			
109.6	39.8	10	 YINGBIN ST./WANHE RD. 迎宾街/万鹤路 13:47 13:41 13:34			
109.8	39.6	12	 YINGBIN ST./YONGFU RD. 迎宾街/永福路 13:48 13:41 13:35			

1st

STAGE 1 第一赛段

FANGCHENGANG SATGE RACE 防城港城市赛段

预计抵达时刻表

ESTIMATED ARRIVAL TIMETABLE

KM	KM FROM FINISH	ALTI 海拔 (M)		FEATURES INSTRUCTION 路线描述	43 HM/H	45 HM/H	47 HM/H
110.1	39.3	10		YINGBIN ST./FUBO RD. 迎宾街/伏波路	13:48	13:41	13:35
110.3	39.1	12		YINGBIN ST./GOLDEN CAMELLIA AV. 迎宾街/金花茶大道	13:48	13:42	13:35
110.8	38.6	15		YINGBIN ST./MAZHENGKAI RD. 迎宾街/马正开路	13:49	13:42	13:36
111.4	38.0	7		BEIBU GULF OCEAN CULTURAL PARK 北部湾海洋文化园 SPRINT 2 第二冲刺点	13:50	13:43	13:37
111.7	37.7	6		YINGBIN ST./HEXIE ST. 迎宾街/和谐街	13:50	13:43	13:37
111.8	37.6	7		YINGBIN ST./CHONGKONG RD. 迎宾街/冲孔路 GARBAGE AREA 垃圾区	13:51	13:44	13:37
112.2	37.2	2		CHONGKONG RD./XIWAN BLVD. 冲孔路/西湾大道	13:51	13:44	13:38
113.2	36.2	7		XIWAN BLVD./G228 NATIONAL RD. RAMP 西湾大道/G228匝道 FEED ZONE 补给点	13:52	13:45	13:39
113.5	35.9	15		XIWAN BLVD./ZHENYULING BRIDGE 西湾大道/针鱼岭大桥 BRIDGE 通过桥梁	13:53	13:46	13:39
114.6	34.8	21		G228 NATIONAL RD./XIWAN HUANHAI BLVD. 西湾大道/西湾环海大道	13:54	13:47	13:41
116.4	33.0	17		XIWAN HUANHAI BLVD. 西湾环海大道 BRIDGE 通过桥梁	13:57	13:50	13:43
118.4	31.0	4		XIWAN HUANHAI BLVD. 西湾环海大道 BRIDGE 通过桥梁	14:00	13:52	13:46
123.1	26.3	3		XIWAN HUANHAI BLVD./SPORTS TOWN 西湾环海大道/体育小镇	14:06	13:59	13:52
123.3	26.1	3		XIWAN HUANHAI BLVD./XIWAN CROSS SEA BRIDGE 西湾环海大道/西湾跨海大桥桥下 BILATERAL PASSAGE 双侧通行	14:07	13:59	13:52
123.8	25.7	1		HUANDAO/HUANDAO EAST RD. 环岛/环岛东路	14:07	14:00	13:52
124.0	25.4	2		HUANDAO EAST RD./GUOMEN AV. 环岛东路/国门大道 CHANGE LANE TO LEFT 变左侧赛道	14:07	14:00	13:53
130.8	18.6	4		GUOMEN AV./HUANDAO WEST RD. 国门大道/环岛西路 右转弯掉头	14:17	14:09	14:01
135.4	14.0	52		FANGCHENGANG MUNICIPAL PARTY SCHOOL 防城港市党校	14:23	14:15	14:07
137.6	11.8	4		GUOMEN AV./HUANDAO EAST RD. 国门大道/环岛东路	14:27	14:18	14:10
137.8	11.6	7		GUOMEN AV./XIWAN BRIDGE MEMORIAL ARCHWAY 国门大道/西湾大桥牌坊	14:27	14:18	14:10
137.9	11.5	5		GUOMEN AV./XIWAN CROSS SEA BRIDGE THIRD BRIDGE 国门大道/西湾跨海大桥三桥 BRIDGE 通过桥梁	14:27	14:18	14:11

预计抵达时刻表

ESTIMATED ARRIVAL TIMETABLE

KM	KM FROM FINISH	ALTI 海拔 (M)	FEATURES INSTRUCTION 路线描述	43 HM/H	45 HM/H	47 HM/H
	138.4	11.0	5  GUOMEN AV./XIWAN CROSS SEA BRIDGE SECOND BRIDGE 国门大道/西湾跨海大桥二桥 BRIDGE 通过桥梁	14:28	14:19	14:11
	139.9	9.5	5  GUOMEN AV./XIWAN CROSS SEA BRIDGE FIRST BRIDGE 国门大道/西湾跨海大桥一桥 BRIDGE 通过桥梁	14:30	14:21	14:13
	140.6	8.8	2  GUOMEN AV./BEIBUWAN BLVD. 国门大道/北部湾大道 CHANGE LANE TO LEFT 变左侧赛道	14:31	14:22	14:14
	141.9	7.6	5  BEIBUWAN BLVD./TAOYUAN ST. 北部湾大道/桃源街	14:32	14:24	14:16
	143.8	5.6	9  BEIBUWAN BLVD./NANHU ST. 北部湾大道/南湖街	14:35	14:26	14:18
	144.3	5.1	6  BEIBUWAN BLVD./XIANGYUN ST. 北部湾大道/祥云街	14:36	14:27	14:19
	144.9	4.5	5  BEIBUWAN BLVD./MIAOLING ST. 北部湾大道/庙岭街	14:37	14:28	14:19
	145.5	3.9	3  BEIBUWAN BLVD./CHIGANG ST. 北部湾大道/赤港街	14:38	14:29	14:20
	146.3	3.1	6  BEIBUWAN BLVD./DAOSHUYAO BRIDGE 北部湾大道/倒水坳大桥 BRIDGE 通过桥梁	14:39	14:30	14:21
	146.4	3.0	6  BEIBUWAN BLVD. 北部湾大道 3KM TO GO 终点前3公里	14:39	14:30	14:21
	147.0	2.4	6  BEIBUWAN BLVD. 北部湾大道 GARBAGE AREA 垃圾区	14:40	14:31	14:22
	147.2	2.2	7  BEIBUWAN BLVD./YINGBIN ST. 北部湾大道/迎宾街	14:40	14:31	14:22
	147.4	2.0	9  YINGBIN ST. 迎宾街 2KM TO GO 终点前2公里	14:40	14:31	14:23
	147.6	1.8	10  YINGBIN ST./WANHE RD. 迎宾街/万鹤路	14:41	14:31	14:23
	147.8	1.6	12  YINGBIN ST./YONGFU RD. 迎宾街/永福路	14:41	14:32	14:23
	148.1	1.3	10  YINGBIN ST./FUBO RD. 迎宾街/伏波路	14:41	14:32	14:24
	148.3	1.1	12  YINGBIN ST./GOLDEN CAMELLIA AV. 迎宾街/金茶花大道	14:41	14:32	14:24
	148.4	1.0	13  YINGBIN ST. 迎宾街 1KM TO GO 终点前1公里	14:42	14:32	14:24
	148.8	0.6	15  YINGBIN ST./MAZHENGKAI RD. 迎宾街/马正开路 DETOUR 车辆分流点	14:42	14:33	14:24
	148.9	0.5	13  YINGBIN ST. 迎宾街 500M TO GO 终点前500米	14:42	14:33	14:25
	149.4	0.0	7  BEIBU GULF OCEAN CULTURAL PARK 北部湾海洋文化园 FINISH 终点	14:43	14:34	14:25

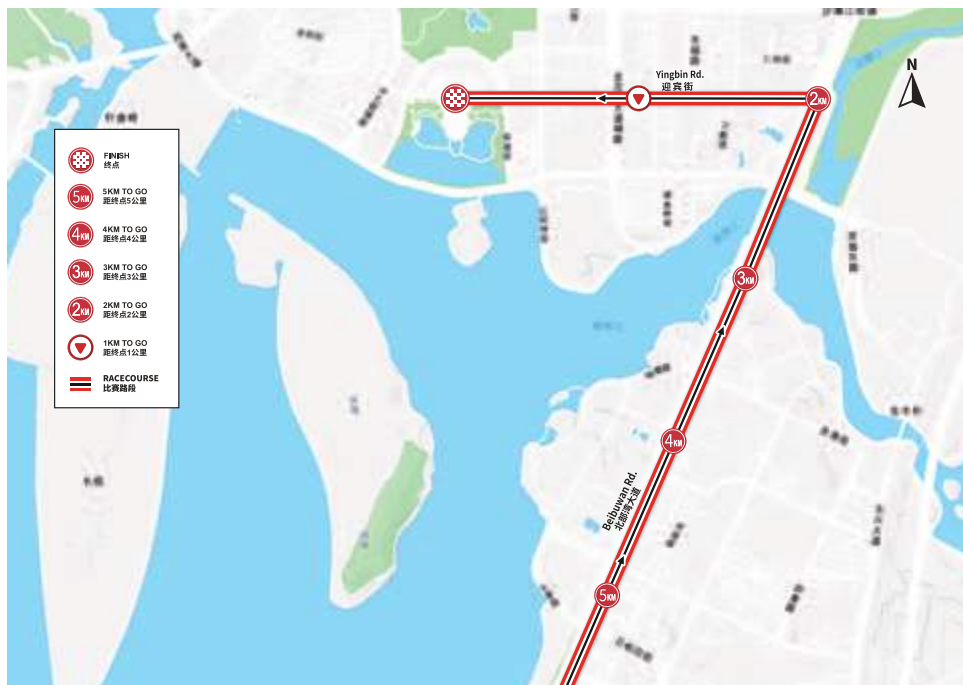
1st

STAGE 1 第一赛段

FANGCHENGANG SATGE RACE 防城港城市赛段

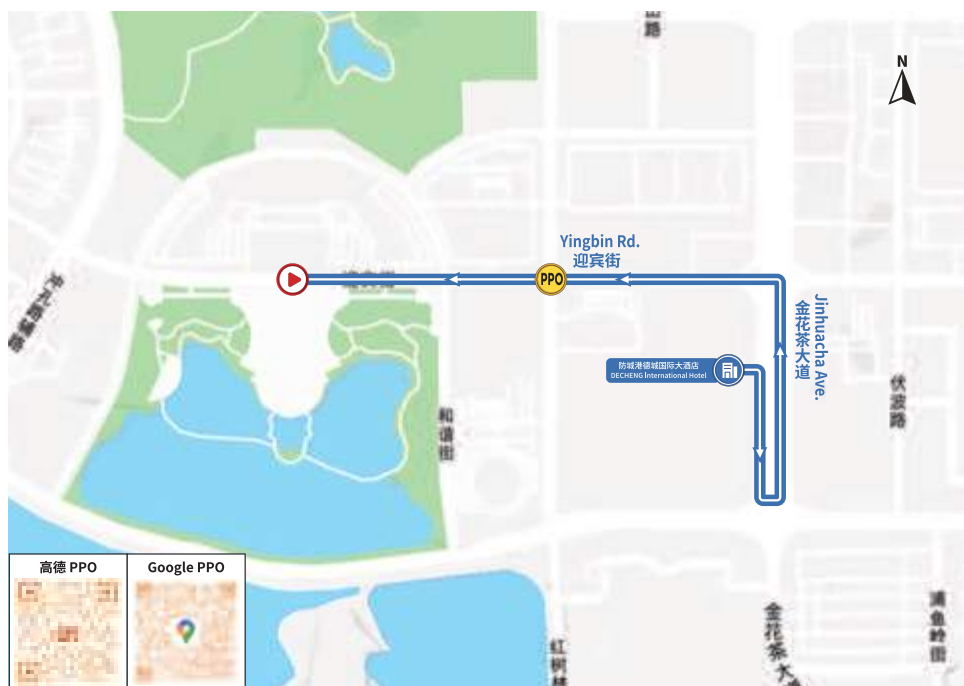
最后5公里路线

LAST 5KM



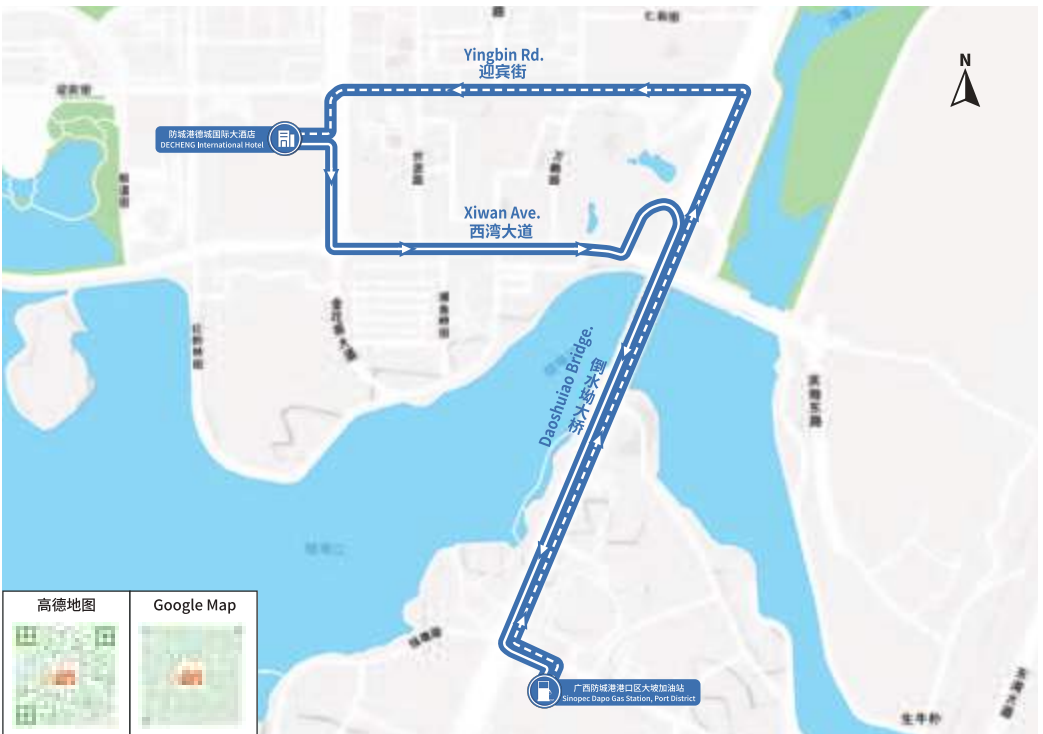
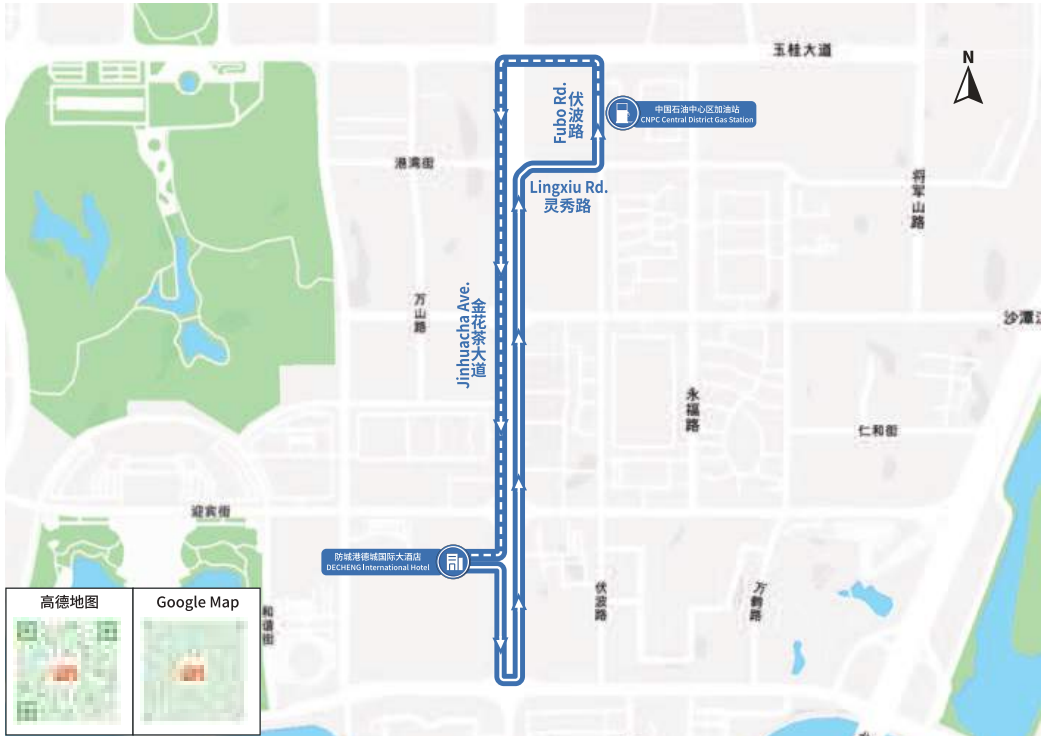
酒店-起点路线

HOTEL TO START



酒店—加油站

HOTEL TO GAS STATION



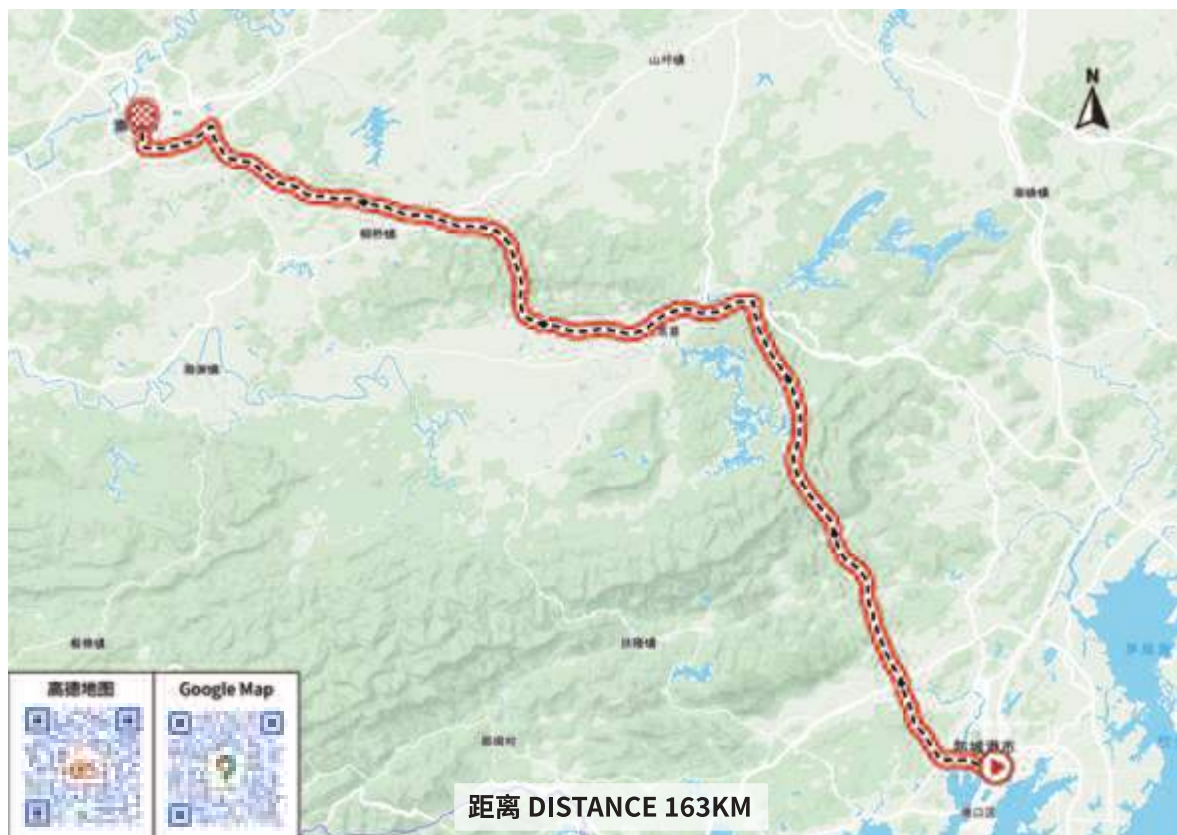
1st

STAGE 1 第一赛段

FANGCHENGANG SATGE RACE 防城港城市赛段

转场路线

TRANSFER



Transfer:

Route: Decheng Grand Hotel-Jinhua Av.-Xiwan Av.-S85 SiFang Highway-S60 Hena Higway -G7211 Nanyou Highway-Youyi Av.-Chongzuo International Hotel.

转场路线:

线路: 德城大酒店-金花大道-西湾大道-S85思防高速-S60合那高速-G7211南友高速-友谊大道-崇左国际大酒店

STAGE 2

崇左-靖西

CHONGZUO JINGXI
181.5KM D+2873M

FANGCHENGGANG >>> CHONGZUO >>> JINGXI >>> BAMA >>> YIZHOU >>> NONGLA >>> NANNING

2024.10.16
WEDNESDAY

2nd

STAGE 2 第二赛段

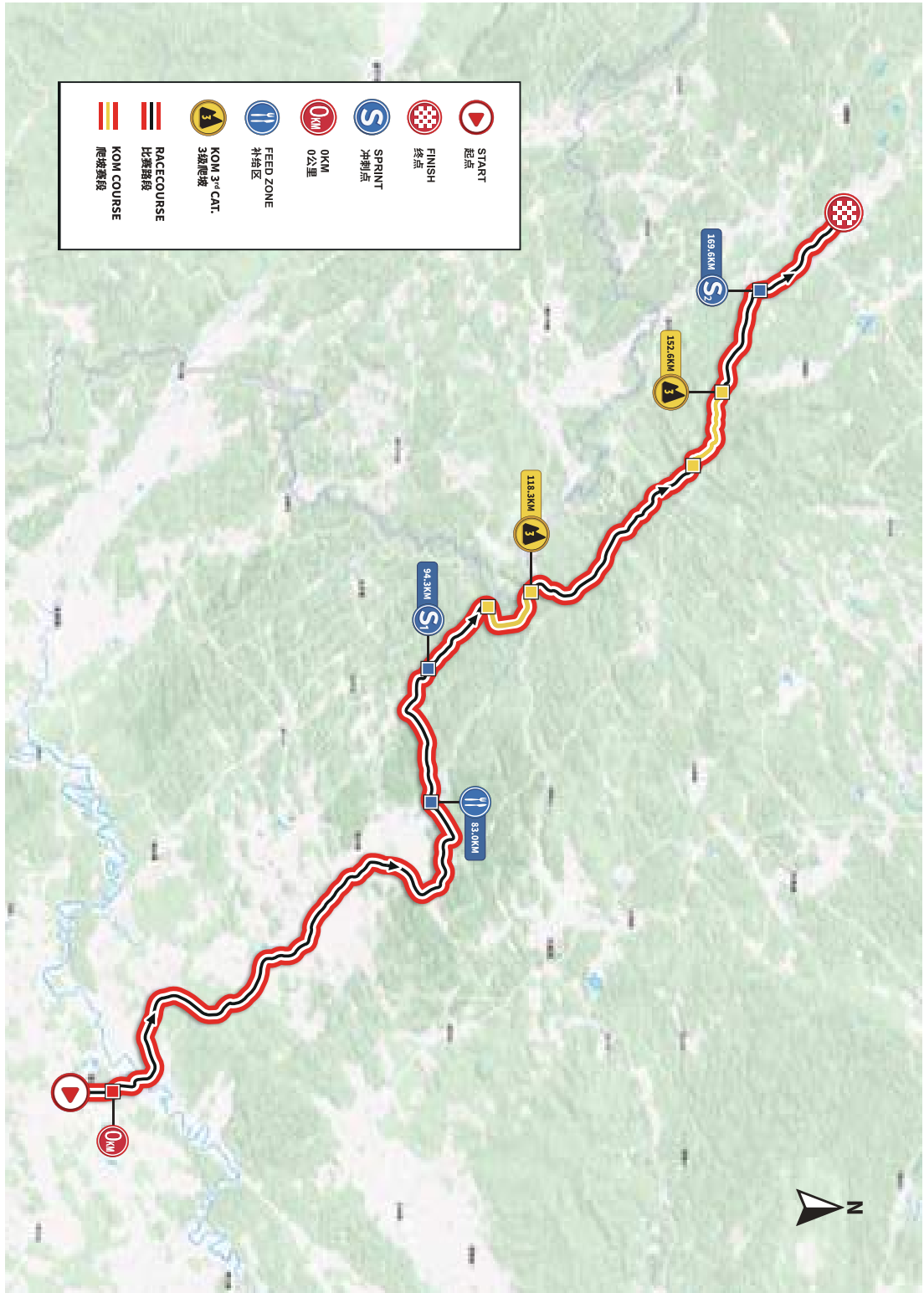
CHONGZUO - JINGXI 崇左 - 靖西

RACE SCHEDULE 日程安排

2024.10.16 WEDNESDAY 星期三

TIME 时间	SCHEDULE 日程	LOCATION 地点
06:00-10:00	BREAKFAST 早餐	HOTEL 竞赛酒店
08:00-09:00	CHECK OUT & COLLECT WATER / ICE / LUNCH BAG 退房 & 领取水/冰块/午餐包	HOTEL 竞赛酒店
10:00-10:50	TEAM PRESENTATION & SIGN ON 车队亮相 & 签到	START 起点
10:50	DEPARTURE TO FEED ZONE (TEAM FEEDING VEHICLE) 补给车出发 (参赛队补给车)	START 起点
10:50-11:05	DEPARTURE CEREMONY 发车仪式	START 起点
11:10	RACE START 比赛开始	START 起点
15:25	RACE FINISH 比赛结束	FINISH 终点
15:30-16:05	AWARDING CEREMONY 颁奖仪式	FINISH 终点
17:00-18:00	LAUNDRY DROP-OFF SERVICE 洗衣收取	HOTEL 竞赛酒店
18:00-22:00	DINNER 晚餐	HOTEL 竞赛酒店
13:00-22:00	RACE OFFICE OPERATES IN JINGXI 靖西竞赛办公室开放	HOTEL 竞赛酒店





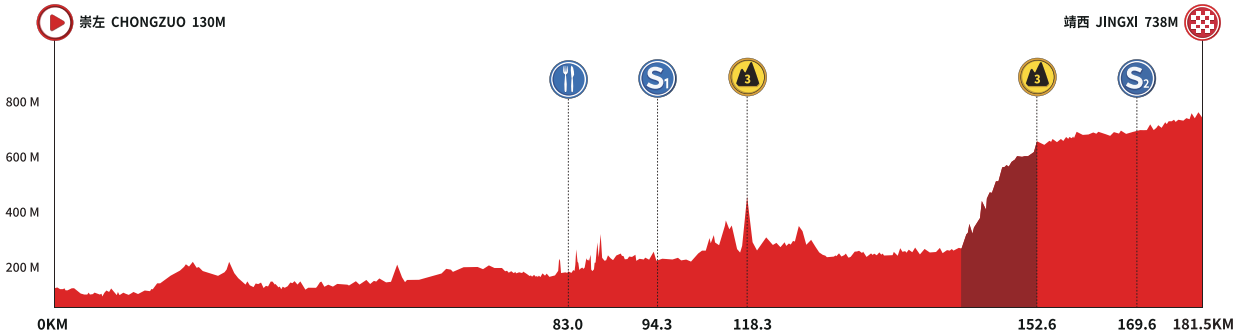
2nd

STAGE 2 第二赛段

CHONGZUO - JINGXI 崇左 - 靖西

海拔图

ELEVATION



START
起点



FINISH
终点



SPRINT
冲刺点



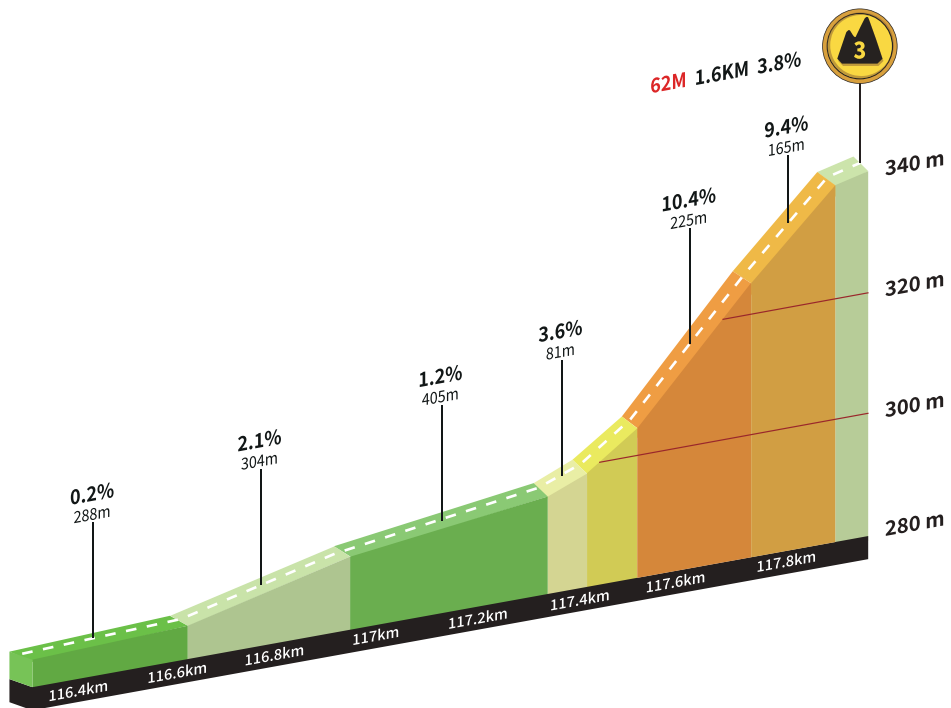
FEED ZONE
补给区



KOM 3rd CAT.
3级爬坡

爬坡比例图

CLIMBING SCALE CHART

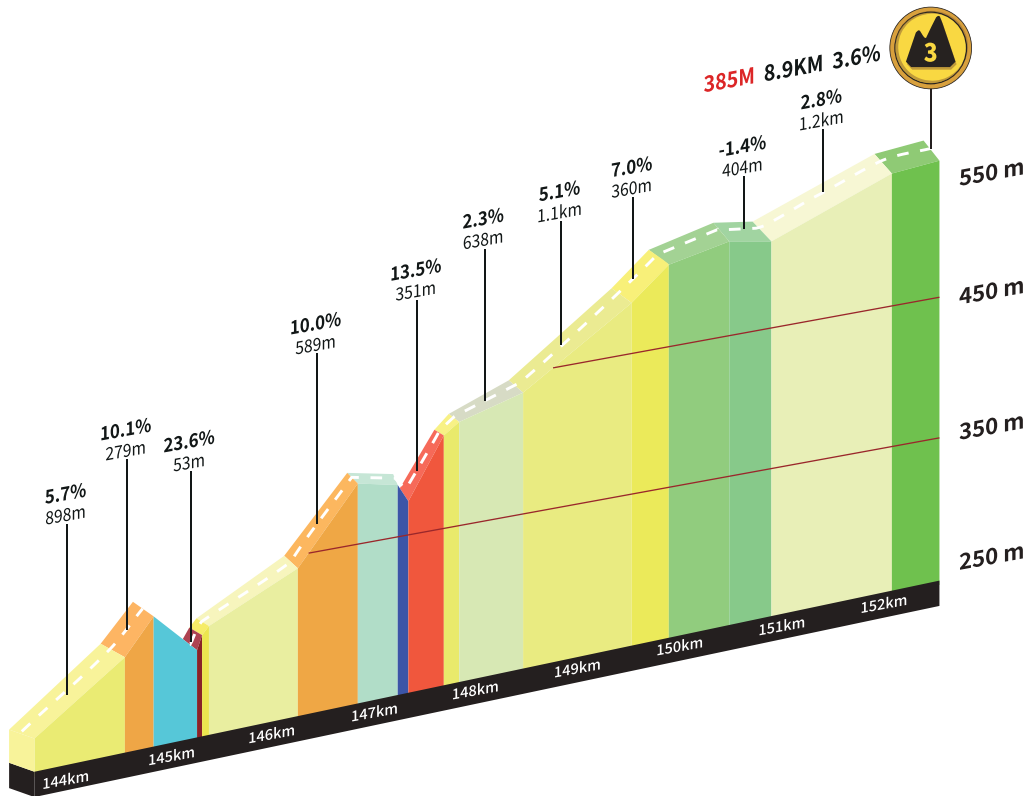


KOM 3rd CAT. KM118.3

Length: 1.6KM - Avg. Gradient in 3.8%

爬坡比例图

CLIMBING SCALE CHART



KOM 3rd CAT. KM152.6

Length:8.9KM - Avg.Gradient in 3.6%

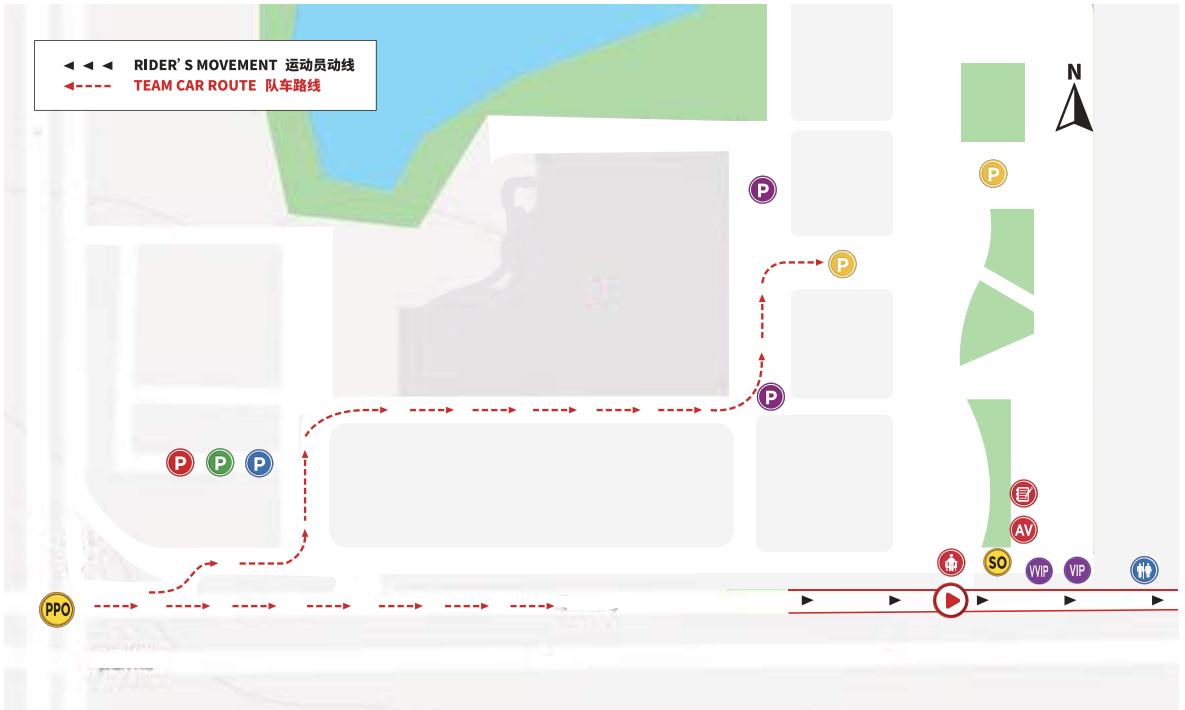
2nd

STAGE 2 第二赛段

CHONGZUO - JINGXI 崇左 - 靖西

起点布局图

START PLAN



终点布局图

FINISH PLAN



预计抵达时刻表

ESTIMATED ARRIVAL TIMETABLE

HM	HM FROM FINISH	ALTI 海拔 (M)	FEATURES INSTRUCTION 路线描述	42 HM/H	44 HM/H	46 HM/H		
	2.0	183.5	125	JUNIUPAPO SQUARE 九牛爬坡广场	START 起点	11:10	11:10	11:10
	0.0	183.2	120	SHUJINGLIN RD./DETIAN RD. 石景林路/德天路				
	0.0	182.8	122	SHUJINGLIN RD./YOUYI BLVD. 石景林路/友谊大道	CHANGE LANE TO RIGHT 变右侧赛道			
	0.0	182.3	123	YOUYI BLVD./XINCHENG RD. 友谊大道/新城路				
	0.0	181.9	123	YOUYI BLVD./LONGXIASHAN RD. 友谊大道/龙峡山路				
	0.0	181.5	130	YOUYI BLVD. 友谊大道	0KM POINT 0公里	11:15	11:15	11:15
	0.6	180.9	123	YOUYI BLVD./FOZI RD. 友谊大道/佛子路		11:15	11:15	11:15
	1.2	180.3	121	YOUYI BLVD./JINLONG RD. 友谊大道/金龙大道		11:16	11:16	11:16
	2.3	179.2	106	YOUYI BLVD./PINGYANG RD. 友谊大道/平阳路		11:18	11:18	11:18
	2.8	178.7	112	YOUYI BLVD./LIJIANG SOUTH RD. 友谊大道/丽江南路		11:18	11:18	11:18
	3.1	178.4	104	LIJIANG SOUTH RD. 丽江南路	MERGE INTO THE MAIN ROAD 并入主路	11:19	11:19	11:19
	4.4	177.1	107	LIJIANG SOUTH RD./CHONGZUO BRIDGE 丽江南路/崇左大桥		11:21	11:21	11:20
	4.5	177.0	109	CHONGZUO BRIDGE 崇左大桥	BRIDGE 通过桥梁	11:21	11:21	11:20
	4.8	176.7	109	XINQING ST. 新庆街		11:21	11:21	11:21
	5.2	176.3	117	XINQING ST./TAIPING RD. 新庆街/太平路		11:22	11:22	11:21
	5.9	175.6	119	TAIPING RD./JINCHENG AV. 太平路/进城大道		11:23	11:23	11:22
	7.0	174.5	110	JINCHENG AV./G359 NATIONAL RD. 进城大道/G359		11:25	11:24	11:24
	8.6	172.9	108	G359 NATIONAL RD./CHONGYI RD. G359/重一路		11:27	11:26	11:26
	10.0	171.5	115	G359 NATIONAL RD./BEIWEI THIRD RD. G359/北纬三路		11:29	11:28	11:28
	12.0	169.6	120	G359 NATIONAL RD./G359 NATIONAL RD. G359/G359		11:32	11:31	11:30

2nd

STAGE 2 第二赛段

CHONGZUO - JINGXI 崇左 - 靖西

预计抵达时刻表

ESTIMATED ARRIVAL TIMETABLE

KM	KM FROM FINISH	ALTI 海拔 (M)	FEATURES INSTRUCTION 路线描述			42 KM/H	44 KM/H	46 KM/H		
30.9	150.6	144		G359 NATIONAL RD./HUANCHENG SOUTH RD.	G359/环城南路	11:59	11:57	11:55		
33.0	148.5	129		HUANCHENG SOUTH RD./BINJIANG AV.	环城南路/滨江大道	12:02	11:59	11:58		
35.0	146.5	128		BINJIANG AV./KONGXIANG AV.	滨江大道/孔香大道	12:04	12:02	12:00		
	35.7	145.8	126		BINJIANG AV./XINHE FARM BRIDGE	滨江大道/新和农场大桥	BRIDGE 通过桥梁	12:06	12:03	12:01
35.9	145.6	127		HUAQIAO AV./INTERNATIONAL RUYI ISLAND ECOLOGICAL SCENIC AREA INTERNAL RD.	华侨大道/国际如意岛生态景区内内部路	12:06	12:04	12:01		
	36.4	145.1	122		SCENIC SPOT INTERNAL RD./SMALL BRIDGE	景区内内部路/小桥	BRIDGE 通过桥梁	12:07	12:04	12:02
	38.2	143.3	125		SCENIC SPOT INTERNAL RD./SMALL BRIDGE	景区内内部路/小桥	BRIDGE 通过桥梁	12:09	12:07	12:04
42.3	139.2	130		SCENIC SPOT INTERNAL RD.	景区内内部路	12:15	12:12	12:10		
	42.4	139.1	130		SCENIC SPOT INTERNAL RD./SMALL BRIDGE	景区内内部路/小桥	BRIDGE 通过桥梁	12:15	12:12	12:10
	43.3	138.2	130		SCENIC SPOT INTERNAL RD./SMALL BRIDGE	景区内内部路/小桥	BRIDGE 通过桥梁	12:16	12:14	12:11
43.5	138.1	133		SCENIC SPOT INTERNAL RD.	景区内内部路	12:17	12:14	12:11		
	43.6	137.9	132		SCENIC SPOT INTERNAL RD./G359 NATIONAL RD.	景区内内部路/G359	SHARP TURN TO THE LEFT 左急转弯	12:17	12:14	12:11
	44.0	137.5	146		G359 NATIONAL RD.	G359	GARBAGE AREA 垃圾区	12:17	12:15	12:12
57.6	123.9	156		G359 NATIONAL RD./G358 NATIONAL RD.	G359/G358	12:37	12:33	12:30		
63.7	117.8	185		G358 NATIONAL RD./HIGH SPEED TOLL ENTRANCE	G358/高速收费入口	12:45	12:41	12:38		
64.6	117.0	188		G358 NATIONAL RD./X536 COUNTY HIGHWAY	G358/X536	12:47	12:43	12:39		
	73.1	108.4	181		X536 COUNTY HIGHWAY/SICHENG SECOND BRIDGE	X536/思城二桥	BRIDGE 通过桥梁	12:59	12:54	12:50
	73.5	108.0	180		X536 COUNTY HIGHWAY/SICHENG ONE BRIDGE	X536/思城一桥	BRIDGE 通过桥梁	13:00	12:55	12:50
73.7	107.8	181		X536 COUNTY HIGHWAY	X536	13:00	12:55	12:51		
	78.7	102.8	172		X536 COUNTY HIGHWAY/ANPING BRIDGE	X536/安平大桥	BRIDGE 通过桥梁	13:07	13:02	12:57

预计抵达时刻表

ESTIMATED ARRIVAL TIMETABLE

HM	HM FROM FINISH	ALTI 海拔 (M)	FEATURES INSTRUCTION 路线描述	42 HM/H	44 HM/H	46 HM/H				
	82.5	99.0	196		X536 COUNTY HIGHWAY	X536	GARBAGE AREA 垃圾区	13:12	13:07	13:02
	83.0	98.5	197		X536 COUNTY HIGHWAY	X536	FEED ZONE 补给点	13:13	13:08	13:03
	87.5	94.0	213		X536 COUNTY HIGHWAY/NALIN TUNNEL	X536/那林隧道	TUNNEL 隧道	13:20	13:14	13:09
	88.9	92.6	231		X536 COUNTY HIGHWAY/BRIDGE	X536/桥	BRIDGE 通过桥梁	13:22	13:16	13:10
	90.8	90.7	236		X536 COUNTY HIGHWAY/G359 NATIONAL RD.	X536/G359		13:24	13:18	13:13
	94.3	87.2	230		G359 NATIONAL RD./NONGMING VILLAGE	G359/弄明屯	SPRINT 1 第一冲刺点	13:29	13:23	13:18
	95.2	86.3	232		G359 NATIONAL RD./MINGSHI BRIDGE	G359/明仕桥	BRIDGE 通过桥梁	13:31	13:24	13:19
	103.7	77.8	255		G359 NATIONAL RD./YANYING BORDER CHECKPOINT	G359/岩应边境检查点		13:43	13:36	13:30
	105.4	76.1	273		G359 NATIONAL RD./SHOUTUN NO.2 TUNNEL	G359/寿屯二号隧道	TUNNEL 隧道	13:45	13:38	13:32
	105.7	75.9	274		G359 NATIONAL RD./SHOUTUN NO.1 TUNNEL	G359/寿屯一号隧道	TUNNEL 隧道	13:45	13:39	13:32
	107.0	74.5	288		G359 NATIONAL RD./G219 NATIONAL RD.	G359/G219		13:47	13:40	13:34
	107.4	74.2	289		G219 NATIONAL RD./YANYING TUNNEL	G219/岩应隧道	TUNNEL 隧道	13:48	13:41	13:35
	108.6	73.0	290		G219 NATIONAL RD./MENCUN TUNNEL	G219/门村隧道	TUNNEL 隧道	13:50	13:43	13:36
	110.6	70.9	274		G219 NATIONAL RD./SHUOLONG TUNNEL	G219/硕龙隧道	TUNNEL 隧道	13:53	13:45	13:39
	112.7	68.8	270		G219 NATIONAL RD./SHUOLONG TUNNEL	G219/硕龙收费站	TOLL STATION 收费站	13:56	13:48	13:42
	112.9	68.6	273		G219 NATIONAL RD./KADONG LINE	G219/喀东线		13:56	13:48	13:42
	116.3	65.2	276		G219 NATIONAL RD./BRIDGE	G219/桥	BRIDGE 通过桥梁	14:01	13:53	13:46
	116.7	64.8	281		SHUOLONG ST.MEMORIAL ARCHWAY/X532 COUNTY HIGHWAY	硕龙街牌坊/X532	KOM START 爬坡起点	14:01	13:54	13:47
	117.7	63.8	298		SHUOLONG ST.MEMORIAL ARCHWAY/X532 COUNTY HIGHWAY	硕龙街牌坊/X532		14:03	13:55	13:48
	118.3	63.2	326		X532 COUNTY HIGHWAY	X532	KOM 3 RD CAT. 三级爬坡	14:04	13:56	13:49

2nd

STAGE 2 第二赛段

CHONGZUO - JINGXI 崇左 - 靖西

预计抵达时刻表

ESTIMATED ARRIVAL TIMETABLE

KM	KM FROM FINISH	ALTI 海拔 (M)		FEATURES INSTRUCTION 路线描述			42 KM/H	44 KM/H	46 KM/H	
122.5	59.0	236		X532 COUNTY HIGHWAY/G219 NATIONAL RD.	X532/G219		14:09	14:02	13:54	
	124.3	57.2	237		G219 NATIONAL RD.	G219	GARBAGE AREA 垃圾区	14:12	14:04	13:57
	131.3	50.2	245		G219 NATIONAL RD./CHECKPOINT	G219/ 检查站	BILATERAL PASSAGE 双侧通行	14:22	14:14	14:06
	131.8	49.8	247		G219 NATIONAL RD./S316 PROVINCIAL RD.	G219/S316		14:23	14:14	14:06
	131.9	49.6	251		G219 NATIONAL RD./XIALEI ONE BRIDGE	G219/ 下雷一桥	BRIDGE 通过桥梁	14:23	14:14	14:07
	133.2	48.3	256		G219 NATIONAL RD./XIALEI TOWN	G219/ 下雷镇		14:25	14:16	14:08
	133.9	47.6	248		G219 NATIONAL RD./XIALEI SECOND BRIDGE	G219/ 下雷二桥	BRIDGE 通过桥梁	14:26	14:17	14:09
	134.6	47.0	255		G219 NATIONAL RD./HIGH SPEED CONNECTING LINE	G219/ 高速连接线		14:27	14:18	14:10
	135.6	45.9	255		G219 NATIONAL RD./KADONG LINE	G219/ 喀东线		14:28	14:19	14:11
	139.2	42.3	255		G219 NATIONAL RD./JINGXI BORDER	G219/ 靖西交界		14:33	14:24	14:16
	140.5	41.0	266		G219 NATIONAL RD./G359 NATIONAL RD.	G219/G359		14:35	14:26	14:18
	143.7	37.8	267		G359 NATIONAL RD.	G359	KOM START 爬坡起点	14:40	14:30	14:22
	144.9	36.6	310		G359 NATIONAL RD./SANDIELING TUNNEL	G359/ 三叠岭隧道	TUNNEL 隧道	14:41	14:32	14:23
	147.0	34.5	400		G359 NATIONAL RD./XINQIAO TUNNEL	G359/ 新桥隧道	TUNNEL 隧道	14:45	14:35	14:26
	147.4	34.1	428		G359 NATIONAL RD./SANDIELING WATERFALL	G359/ 三叠岭瀑布		14:45	14:36	14:27
	150.2	31.3	550		G359 NATIONAL RD./GULONGSHAN GRAND CANYON	G359/ 古龙水山大峡谷		14:49	14:39	14:30
	152.6	28.9	614		G359 NATIONAL RD.	G359	KOM 3 RD CAT. 三级爬坡	14:53	14:43	14:34
	153.8	27.7	599		G359 NATIONAL RD./TONGLING BORDER CHECKPOINT	G359/ 通灵边境检查站	BILATERAL PASSAGE 双侧通行	14:54	14:44	14:35
	154.1	27.4	601		G359 NATIONAL RD./TONGLING BORDER CHECKPOINT	G359/ 通灵边境检查站	BILATERAL PASSAGE 双侧通行	14:55	14:45	14:36
	168.4	13.1	675		G219 NATIONAL RD./S216 PROVINCIAL RD.	G359/S216		15:15	15:04	14:54

70

预计抵达时刻表

ESTIMATED ARRIVAL TIMETABLE

KM	KM FROM FINISH	ALTI 海拔 (M)	FEATURES INSTRUCTION 路线描述	42 HM/H	44 HM/H	46 HM/H
169.3	12.2	678	G219 NATIONAL RD./HUADONG TOWN PEOPLE'S GOVERNMENT G359/化峒镇人民政府	15:16	15:05	14:55
169.6	11.9	683	G359 NATIONAL RD. G359 SPRINT 2 第二冲刺点	15:17	15:06	14:56
177.4	4.1	724	G359 NATIONAL RD. G359 GARBAGE AREA 垃圾区	15:28	15:16	15:06
177.9	3.6	733	G359 NATIONAL RD./GUIHUA RD. G359/规划路	15:29	15:17	15:07
178.2	3.3	726	GUIHUA RD./GULONG RD. 规划路/古龙路	15:29	15:18	15:07
178.5	3.0	730	GULONG RD. 古龙路 3KM TO GO 终点前3公里	15:30	15:18	15:07
179.2	2.3	734	GULONG RD./G212 NATIONAL RD. 古龙路/G212	15:31	15:19	15:08
179.5	2.0	733	GULONG RD. 古龙路 2KM TO GO 终点前2公里	15:31	15:19	15:09
179.6	1.9	733	GUIHUA RD./CHANGWANG RD. 古龙路/长旺路	15:31	15:19	15:09
180.5	1.0	739	GUIHUA RD./GULONG RD. 古龙路 1KM TO GO 终点前1公里	15:32	15:21	15:10
180.6	0.9	739	GUIHUA RD./QILIN RD. 古龙路/麒麟路	15:32	15:21	15:10
181.0	0.5	740	GULONG RD. 古龙路 500M TO GO 终点前 500 米	15:33	15:21	15:11
181.1	0.4	739	GUIHUA RD./XIUQIU BLVD. 古龙路/绣球大道 DETOUR 车辆分流点	15:33	15:21	15:11
181.5	0.0	738	JINXIU ANCIENT TOWN 锦绣古镇 FINISH 终点	15:34	15:22	15:11

2nd

STAGE 2 第二赛段

CHONGZUO - JINGXI 崇左 - 靖西

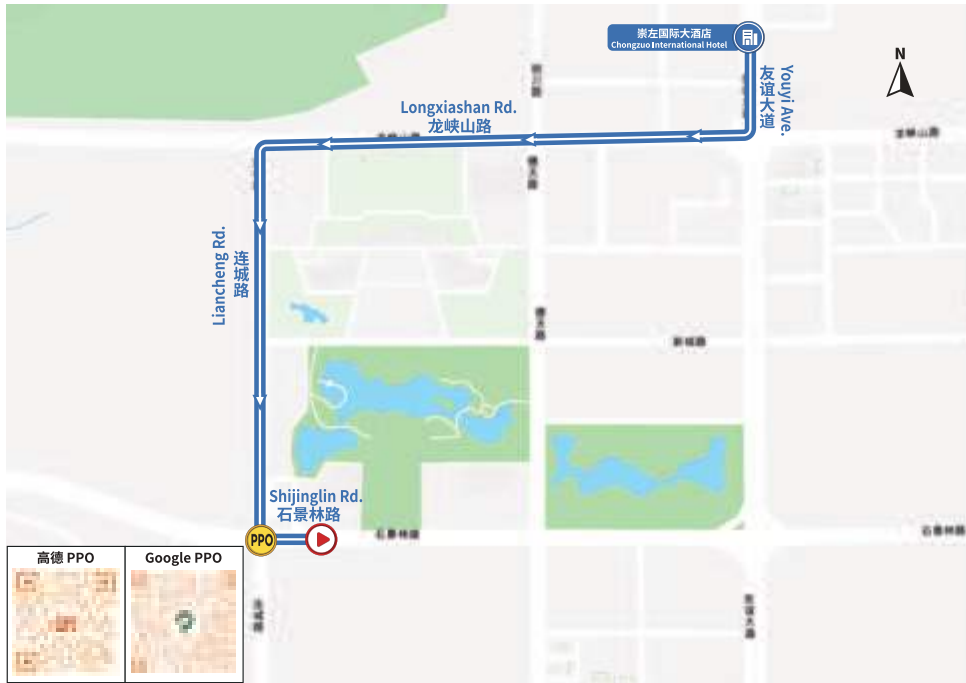
最后5公里路线

LAST 5KM



酒店-起点路线

HOTEL TO START



终点-酒店路线

FINISH TO HOTEL



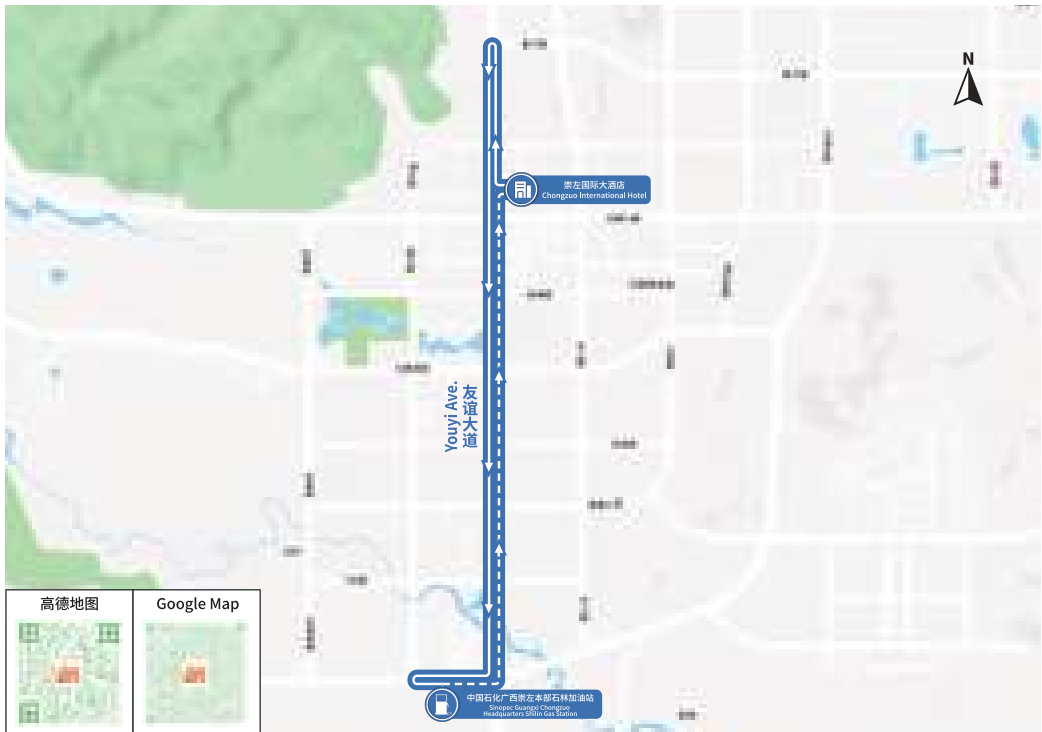
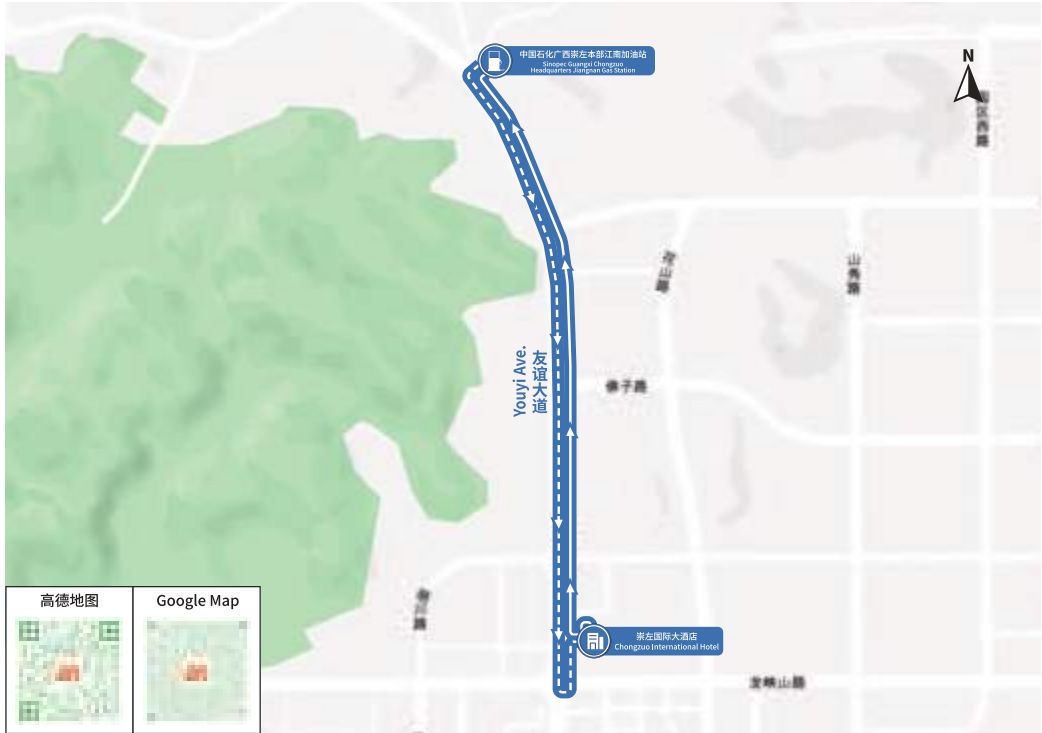
2nd

STAGE 2 第二赛段

CHONGZUO - JINGXI 崇左 - 靖西

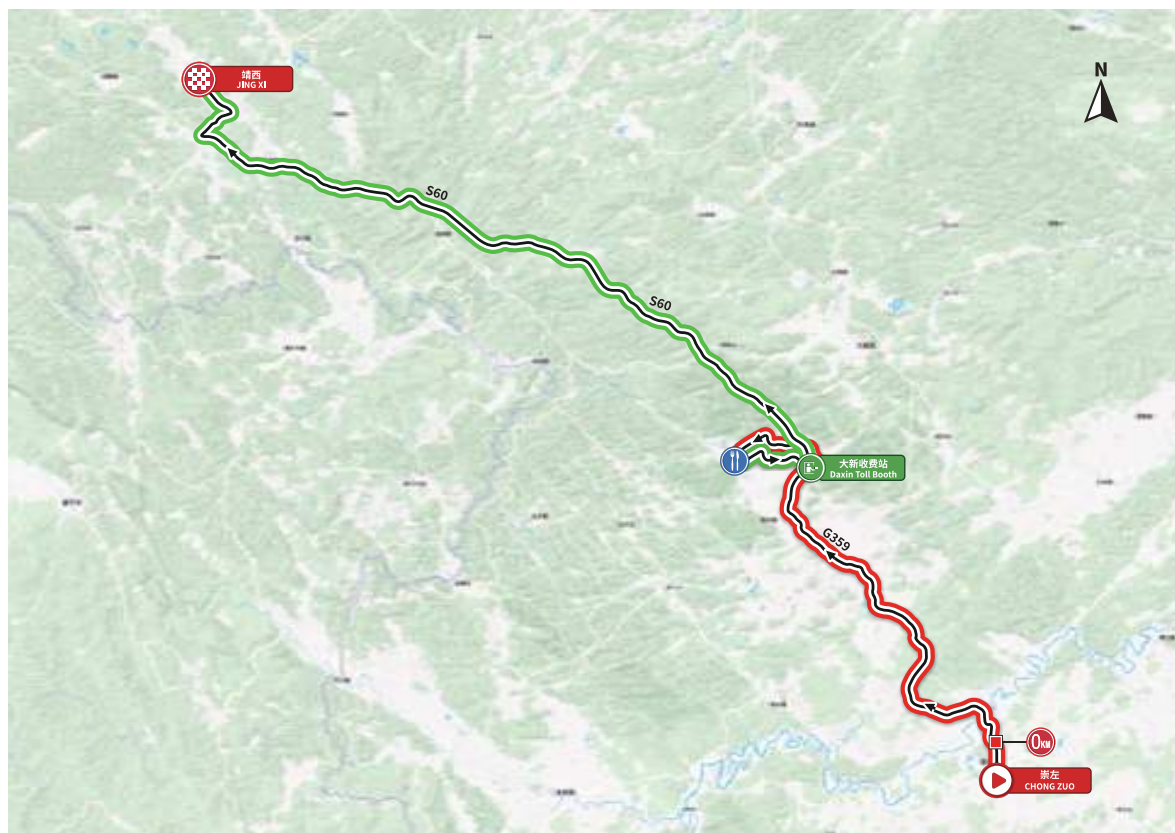
酒店-加油站

HOTEL TO GAS STATION



非竞赛路线

OFF - RACE ROUTE

**Instruction:**

The Team Van will depart 20 minutes before the race starts and head to the feed zone along the course. After feeding, the police will guide the vehicle to the Daxin Toll Booth to enter the highway. After passing through the Hena and Yinbai Highways, exit at Jingxi Toll Booth, and proceed along Gulong Road and Xiuqiu Avenue to the finish.

补给转场描述:

车队补给车辆将于开赛前20分钟出发沿赛道前往补给区域,完成补给工作后由交警引导至大新收费站上高速,通过合那高速、银白高速后在靖西收费站出口下高速,走古龙路-绣球大道-终点。

STAGE 3

靖西-巴马

JINGXI BAMA

214KM D+3040M

FANGCHENGGANG >>> CHONGZUO >>> JINGXI >>> BAMA >>> YIZHOU >>> NONGLA >>> NANNING

2024.10.17
THURSDAY

TOUR OF GUANGXI UCI WROLDTOUR 2024 NEW START NEW ROUTE
2.UWT FINAL STAGE OF WORLDTOUR THIS YEAR! UCI TOP LEVEL R
THE ROUTE >>> STAGE 1 FANGCHENGGANG STAGE RACE 149.4KM
>>> STAGE 3 JINGXI--BAMA 214KM 17TH OCT. >>> STAGE 4 BAM
19TH OCT. >>> STAGE 6 NANNING STAGE RACE 134.3KM 20TH O
TOUR OF GUANGXI WOMEN'S WORLDTOUR 1.WWT RACE NANNING
19 TEAMS JOIN THE RACE INCLUDING >>> ARKEA-B&B HOTELS >>>
COFIDIS >>> DECATHLON AG2R LA MONDIALE TEAM >>> EF EDU
INTERMARCHE-WANTY >>> LIDL-TREK >>> MOVISTAR TEAM >>>
>>> TEAM DSM FIRMENICH POSTN >>> LOTTO DUSTNY >>> JON
>>> PREMIER TECH >>> LOTTO DUSTNY >>> JON
TOUR OF GUANGXI UCI WROLDTOUR 2024 NEW START NEW ROUTE
2.UWT FINAL STAGE OF WORLDTOUR THIS YEAR! UCI TOP LEVEL R
THE ROUTE >>> STAGE 1 FANGCHENGGANG STAGE RACE 149.4KM
>>> STAGE 3 JINGXI--BAMA 214KM 17TH OCT. >>> STAGE 4 BAM
19TH OCT. >>> STAGE 6 NANNING STAGE RACE 134.3KM 20TH O
TOUR OF GUANGXI WOMEN'S WORLDTOUR 1.WWT RACE NANNING
19 TEAMS JOIN THE RACE INCLUDING >>> ARKEA-B&B HOTELS >>>
COFIDIS >>> DECATHLON AG2R LA MONDIALE TEAM >>> EF EDU
INTERMARCHE-WANTY >>> LIDL-TREK >>> MOVISTAR TEAM >>>
>>> TEAM DSM FIRMENICH POSTN >>> LOTTO DUSTNY >>> JON
>>> PREMIER TECH >>> LOTTO DUSTNY >>> JON

RACE SCHEDULE 日程安排
2024.10.17 THURSDAY 星期四

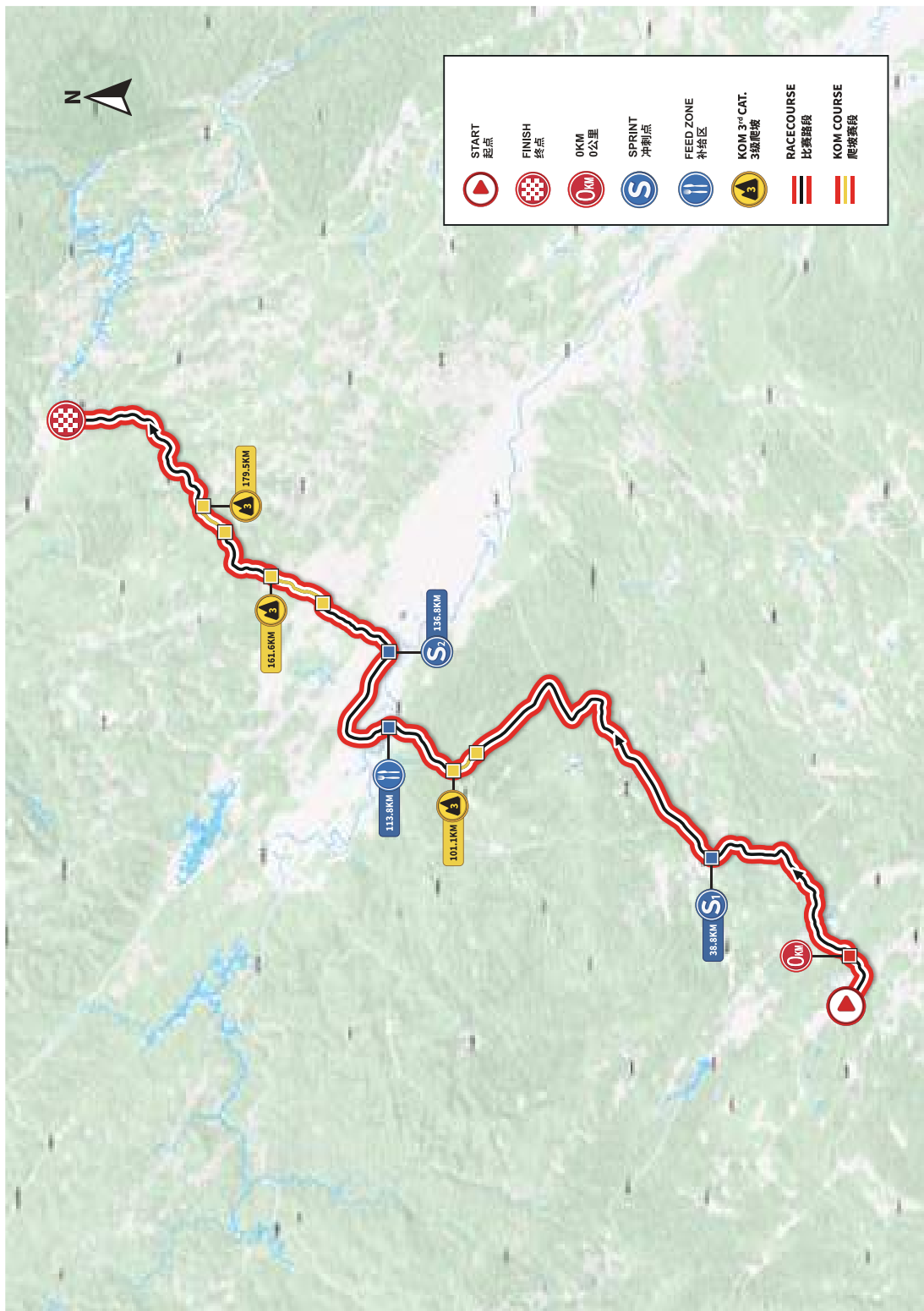
TIME 时间	SCHEDULE 日程	LOCATION 地点
06:00-10:00	BREAKFAST 早餐	HOTEL 竞赛酒店
08:00-09:00	COLLECT WATER / ICE / LUNCH BAG 领取水/冰块/午餐包	HOTEL 竞赛酒店
08:50-09:40	TEAM PRESENTATION & SIGN ON 车队亮相 & 签到	START/FINISH 起/终点
9:40	DEPARTURE TO FEED ZONE (TEAM FEEDING VEHICLE) 补给车出发 (参赛队补给车)	START 起点
09:40-09:55	DEPARTURE CEREMONY 发车仪式	START/FINISH 起/终点
10:00	RACE START 比赛开始	START/FINISH 起/终点
15:30	RACE FINISH 比赛结束	START/FINISH 起/终点
15:35-16:05	AWARDING CEREMONY 颁奖仪式	START/FINISH 起/终点
17:00-18:00	LAUNDRY DROP-OFF SERVICE 洗衣收取	HOTEL 竞赛酒店
18:00-22:00	DINNER 晚餐	HOTEL 竞赛酒店
13:00-22:00	RACE OFFICE OPERATES IN BAMA 巴马竞赛办公室开放	HOTEL 竞赛酒店



3rd

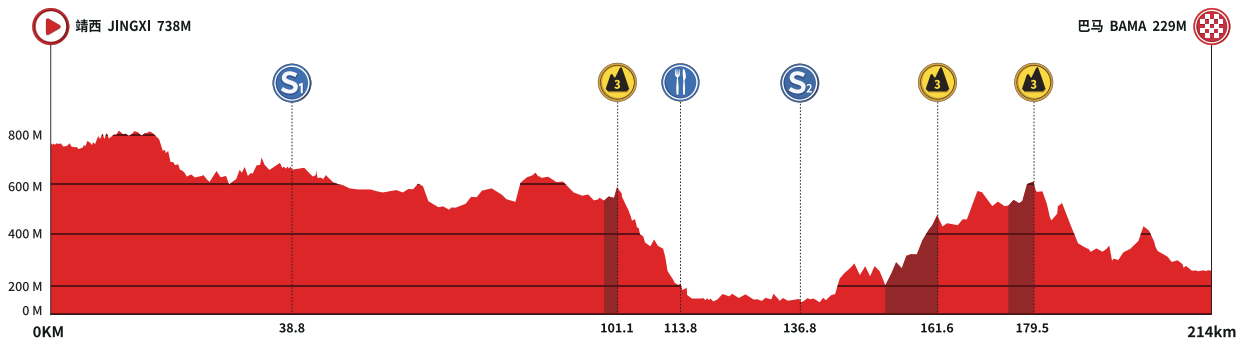
STAGE 3 第三赛段

JINGXI - BAMA 靖西 - 巴马



海拔图

ELEVATION



START
起点



FINISH
终点



SPRINT
冲刺点



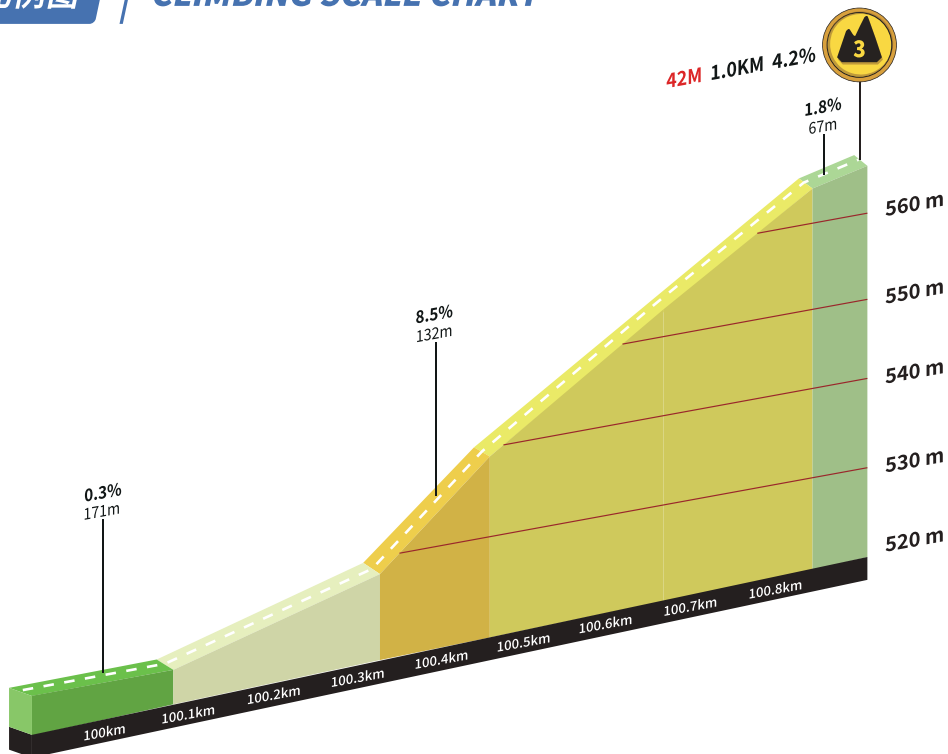
FEED ZONE
补给区



KOM 3rd CAT.
3级爬坡

爬坡比例图

CLIMBING SCALE CHART



KOM 3rd CAT. KM101.1
Length:1.0KM - Avg.Gradient in 4.2%

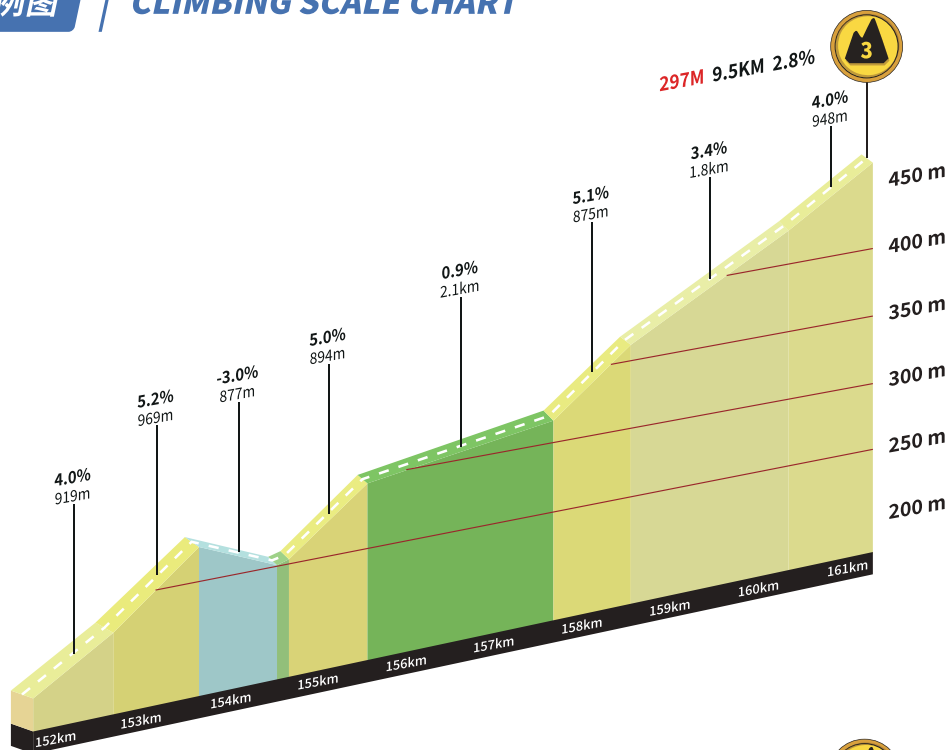
3rd

STAGE 3 第三赛段

JINGXI - BAMA 靖西 - 巴马

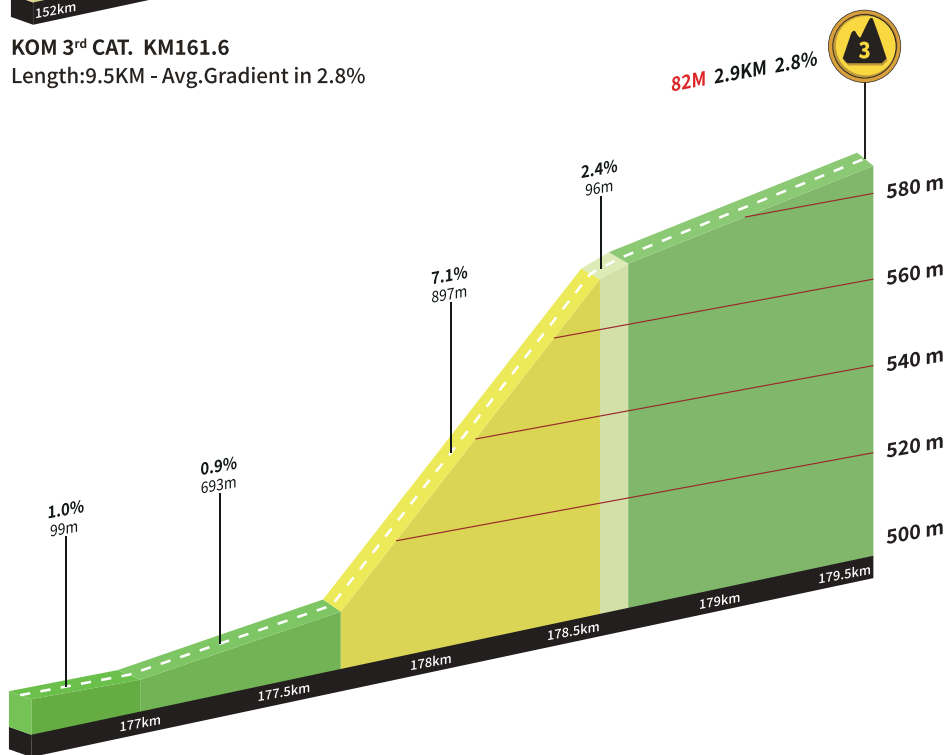
爬坡比例图

CLIMBING SCALE CHART



KOM 3rd CAT. KM161.6

Length:9.5KM - Avg.Gradient in 2.8%



KOM 3rd CAT. KM179.5

Length:2.9KM - Avg.Gradient in 2.8%

起点布局图

START PLAN



终点布局图

FINISH PLAN



3rd

STAGE 3 第三赛段

JINGXI - BAMA 靖西 - 巴马

预计抵达时刻表

ESTIMATED ARRIVAL TIMETABLE

KM			HM FROM FINISH			ALTI 海拔 (M)			FEATURES INSTRUCTION 路线描述			40 HM/H	42 HM/H	44 HM/H
	6.6	220.6	738		JINXIU ANCIENT TOWN	锦绣古镇	START 起点	10:00	10:00	10:00				
	0.0	220.1	737		XIUXIU BLVD./GULONG RD.	绣球大道/古龙路	CHANGE LANE TO RIGHT 变右侧赛道							
	0.0	219.6	735		GULONG RD./QILIN RD.	古龙路/麒麟路								
	0.0	219.2	734		QILIN RD./LONGTAN RD.	麒麟路/龙潭路								
	0.0	217.7	729		LONGTAN RD./G212 NATIONAL RD.	龙潭路/G212	CARRIAGEWAY NARROWS 道路变窄							
	0.0	216.1	720		G212 NATIONAL RD.	G212								
	0.0	214.0	738		G212 NATIONAL RD.	G212	OKM POINT 0公里	10:20	10:20	10:20				
	1.9	212.1	736		G212 NATIONAL RD./X779 COUNTY HIGHWAY	G212/X779		10:22	10:22	10:22				
	7.0	207.0	781		G212 NATIONAL RD./MEMORIAL ARCHWAY IN WUPING TOWN	G212/武平镇牌坊		10:30	10:30	10:29				
	8.5	205.5	777		G212 NATIONAL RD./HIGH SPEED TOLL ENTRANCE	G212/高速收费入口		10:32	10:32	10:31				
	23.0	191.0	589		G212 NATIONAL RD./S213 PROVINCIAL RD.	G212/S213		10:54	10:52	10:51				
	23.3	190.8	588		G212 NATIONAL RD./XINGWANG TOWNSHIP	G212/兴旺乡		10:54	10:53	10:51				
	23.7	190.3	585		G212 NATIONAL RD./XINGWANG BRIDGE	G212/兴旺桥	BRIDGE 通过桥梁	10:55	10:53	10:52				
	27.5	186.5	573		G212 NATIONAL RD./JIXINGYAN RD.	G212/吉星岩路		11:01	10:59	10:57				
	33.4	180.6	660		G212 NATIONAL RD.	G212	GARBAGE AREA 垃圾区	11:10	11:07	11:05				
	37.3	176.7	640		G212 NATIONAL RD./NANLONG RD.	G212/南隆路		11:15	11:13	11:10				
	37.9	176.1	639		NANLONG RD./DESHENG RD.	南隆路/德盛路		11:16	11:14	11:11				
	38.2	175.8	635		DESHENG RD./DONGMENG RD.	德盛路/东蒙路		11:17	11:14	11:12				
	38.7	175.3	634		DESHENG RD./TIANBAO SOUTH ROAD	德盛路/天保南路		11:18	11:15	11:12				
	38.8	175.2	633		DESHENG RD.	德盛路	SPRINT 1 第一冲刺点	11:18	11:15	11:12				

预计抵达时刻表

ESTIMATED ARRIVAL TIMETABLE

HM			HM FROM FINISH			ALTI 海拔 (M)			FEATURES INSTRUCTION 路线描述			40	42	44
									HM/H	HM/H	HM/H			
		39.3	174.7	633		DESHEG RD./BRIDGE	德盛路/桥	BRIDGE 通过桥梁	11:18	11:16	11:13			
		39.7	174.3	631		DESHEG RD./HONGSHANHE RIVERSIDE ROAD	德盛路/红山河滨路		11:19	11:16	11:14			
		42.6	171.4	621		DESHEG RD./G212 NATIONAL RD.	德盛路/G212		11:23	11:20	11:18			
		44.7	169.4	600		G212 NATIONAL RD./HIGH SPEED TOLL ENTRANCE	G212/ 高速收费入口		11:26	11:23	11:20			
		49.3	164.7	562		G212 NATIONAL RD./X767 COUNTY HIGHWAY	G212/X767		11:33	11:30	11:27			
		55.5	158.5	544		G212 NATIONAL RD./ZURONG TOWN	G212/ 足荣镇		11:43	11:39	11:35			
		56.4	157.6	543		G212 NATIONAL RD./X752 COUNTY HIGHWAY	G212/X752		11:44	11:40	11:36			
		68.4	145.6	476		G212 NATIONAL RD./LONGSANG TOWN	G212/ 隆桑镇		12:02	11:57	11:53			
		73.1	140.9	485		G212 NATIONAL RD.	G212	GARBAGE AREA 垃圾区	12:09	12:04	11:59			
		80.9	133.1	513		G212 NATIONAL RD./S306 PROVINCIAL RD.	G212/S306		12:21	12:15	12:10			
		85.8	128.2	607		G212 NATIONAL RD./WU VILLAGE	G212/ 五村		12:28	12:22	12:17			
		97.6	116.4	512		G212 NATIONAL RD./QINHUA VILLAGE HIGHWAY	G212/ 琴华村公路		12:46	12:39	12:33			
		98.6	115.4	510		G212 NATIONAL RD./X850 COUNTY HIGHWAY	G212/X850		12:47	12:40	12:34			
		100.1	113.9	513		G212 NATIONAL RD.	G212	KOM START 爬坡起点	12:50	12:42	12:36			
		101.1	112.9	555		G212 NATIONAL RD.	G212	KOM 3 RD CAT. 三级爬坡	12:51	12:44	12:37			
		102.3	111.7	510		G212 NATIONAL RD./S307 PROVINCIAL RD.	G212/S307		12:53	12:46	12:39			
		113.3	100.7	140		G212 NATIONAL RD.	G212	GARBAGE AREA 垃圾区	13:09	13:01	12:54			
		113.6	100.4	142		G212 NATIONAL RD./HIGH SPEED TOLL ENTRANCE	G212/ 高速收费入口		13:10	13:02	12:54			
		113.8	100.2	145		G212 NATIONAL RD.	G212	FEED ZONE 补给点	13:10	13:02	12:55			
		114.4	99.6	150		G212 NATIONAL RD./X850 COUNTY HIGHWAY	G212/X850		13:11	13:03	12:56			

3rd

STAGE 3 第三赛段

JINGXI - BAMA 靖西 - 巴马

预计抵达时刻表

ESTIMATED ARRIVAL TIMETABLE

KM	KM FROM FINISH	ALTI 海拔 (M)	FEATURES INSTRUCTION 路线描述	40 HM/H	42 HM/H	44 HM/H			
	118.4	95.7	123  G212 NATIONAL RD./NAJI RIGHT RIVER BRIDGE	G212/ 那吉右江大桥	BRIDGE 通过桥梁	13:17	13:09	13:01	
	123.1	90.9	135 	G212 NATIONAL RD./BAISE AV.	G212/ 百色大道	13:24	13:15	13:07	
	127.6	86.4	122 	BAISE AV./XINLV AV.	百色大道/新铝大道	13:31	13:22	13:14	
	130.5	83.5	123 	BAISE AV./X850 COUNTY HIGHWAY	百色大道/X850	13:35	13:26	13:17	
	135.9	78.1	117 	BAISE AV./GANZHUANG AV.	百色大道/敢壮大道	13:43	13:34	13:25	
	136.8	77.2	113 	JIEFANG WEST RD./BULUOTUO SQUARE	解放西路/布洛陀广场	SPRINT 2 第二冲刺点	13:45	13:35	13:26
	137.6	76.4	112 	JIEFANG MIDDLE RD./TIANYANG DISTRICT PEOPLE'S GOVERNMENT	解放中路/田阳区人民政府	13:46	13:36	13:27	
	138.6	75.4	115 	JIEFANG EAST RD./GANGKOU ST.	解放东路/港口街	13:47	13:38	13:29	
	139.5	74.5	111 	JIEFANG EAST RD./TIANZHOU BRIDGE	解放东路/田州大桥	BRIDGE 通过桥梁	13:49	13:39	13:30
	140.1	73.9	117 	JIEFANG EAST RD./JINSHI RD.	解放东路/金狮路	13:50	13:40	13:31	
	140.7	73.3	108 	JINSHI RD./GANZHUANG AV.	金狮路/敢壮大道	13:51	13:41	13:31	
	141.2	72.8	120 	JINSHI RD./X740 COUNTY HIGHWAY	金狮路/X740	13:51	13:41	13:32	
	142.3	71.7	132 	G323 NATIONAL RD./RUILIN LINE	G323/ 瑞临线	13:53	13:43	13:34	
	146.4	67.6	266 	G323 NATIONAL RD./MANGO TOWN	G323/ 芒果之乡	13:59	13:49	13:39	
	152.0	62.0	173 	G323 NATIONAL RD./BAIDONG BRIDGE	G323/ 百东大桥	BRIDGE 通过桥梁	14:08	13:57	13:47
	152.1	61.9	175 	G323 NATIONAL RD.	G323	KOM START 爬坡起点	14:08	13:57	13:47
	161.6	52.4	447 	G323 NATIONAL RD.	G323	KOM 3 RD CAT. 三级爬坡	14:22	14:10	14:00
	161.7	52.3	440 	G323 NATIONAL RD.	G323	GARBAGE AREA 垃圾区	14:22	14:11	14:00
	169.6	44.4	540 	G323 NATIONAL RD./YANXIA TUNNEL	G323/ 岩下隧道	TUNNEL 隧道	14:34	14:22	14:11
	176.6	37.4	483 	G323 NATIONAL RD./NAHAN	G323/ 那喊	KOM START 爬坡起点	14:44	14:32	14:20

预计抵达时刻表

ESTIMATED ARRIVAL TIMETABLE

KM			HM FROM FINISH			ALTI 海拔 (M)			FEATURES INSTRUCTION 路线描述			40 HM/H	42 HM/H	44 HM/H
	179.5	34.5	596		G323 NATIONAL RD.	G323	KOM 3 CAT. 三级爬坡	14:49	14:36	14:24				
	185.4	28.6	502		G323 NATIONAL RD./BAMA BORDER	G323/巴马交界		14:58	14:44	14:32				
	191.0	23.0	303		G243 NATIONAL RD./YANDONG ST.	G243/燕洞街		15:06	14:52	14:40				
	191.2	22.9	307		G243 NATIONAL RD./BAMA MIDDLE BRIDGE	G243/巴马中桥	BRIDGE 通过桥梁	15:06	14:53	14:40				
	194.9	19.1	281		G243 NATIONAL RD./DONGDOU BRIDGE	G243/东斗大桥	BRIDGE 通过桥梁	15:12	14:58	14:45				
	208.0	6.0	250		G243 NATIONAL RD.	G243	GARBAGE AREA 垃圾区	15:32	15:17	15:03				
	209.0	5.0	247		G243 NATIONAL RD./BRIDGE	G243/桥	BRIDGE 通过桥梁	15:33	15:18	15:05				
	210.7	3.3	234		G243 NATIONAL RD./RUILIN LINE	G243/瑞林线		15:36	15:21	15:07				
	211.0	3.0	233		RUILIN LINE/XINJIAN RD.	瑞林线/新建路	3KM TO GO 终点前3公里	15:36	15:21	15:07				
	211.7	2.3	233		XINJIAN RD./MINZU RD.	新建路/民族路		15:37	15:22	15:08				
	211.8	2.2	234		MINZU RD./CHENGBEI RD.	民族路/城北路		15:37	15:22	15:08				
	212.0	2.0	235		CHENGBEI RD.	城北路	2KM TO GO 终点前2公里	15:38	15:22	15:09				
	213.0	1.0	236		CHENGBEI RD./JIAOYU RD.	城北路/教育路	1KM TO GO 终点前1公里	15:39	15:24	15:10				
	213.2	0.8	235		JIAOYU RD./SHOUXIANG AV.	教育路/寿乡大道		15:39	15:24	15:10				
	213.5	0.5	234		SHOUXIANG AV./SHOUNING RD.	寿乡大道/寿宁路	500M TO GO 终点前500米	15:40	15:24	15:11				
	213.7	0.3	233		SHOUXIANG AV./SHOUKANG RD.	寿乡大道/寿康路	DETOUR 车辆分流点	15:40	15:25	15:11				
	214.0	0.0	229		SHOUXIANG CULTURAL SQUARE	寿乡文化广场	FINISH 终点	15:41	15:25	15:11				

3rd

STAGE 3 第三赛段

JINGXI - BAMA 靖西 - 巴马

最后5公里路线

LAST 5KM



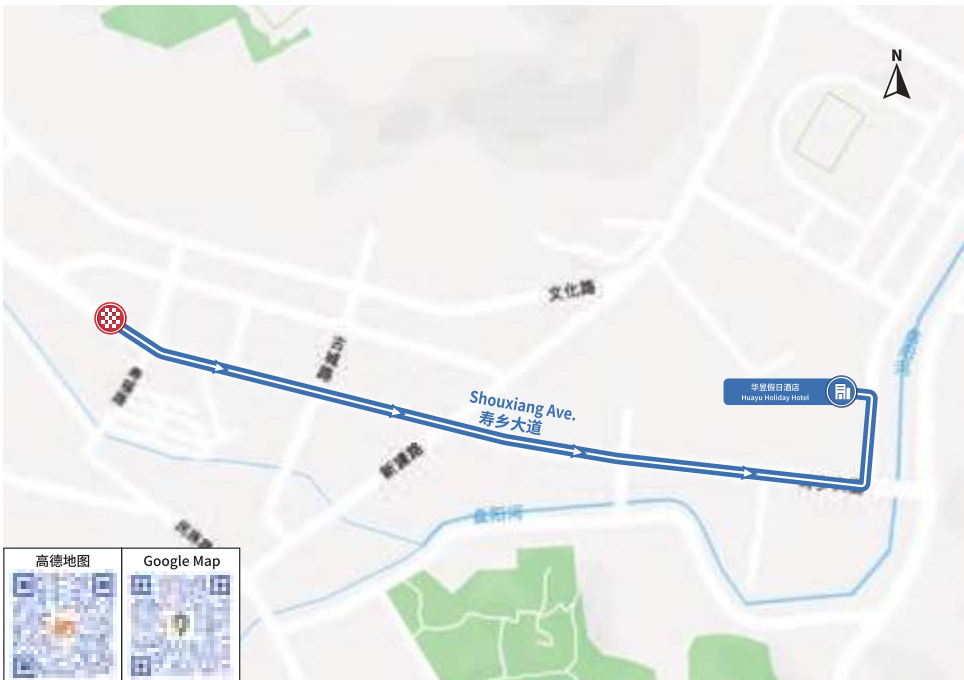
酒店—起点路线

HOTEL TO START



终点—酒店路线

FINISH TO HOTEL



3rd

STAGE 3 第三赛段

JINGXI - BAMA 靖西 - 巴马

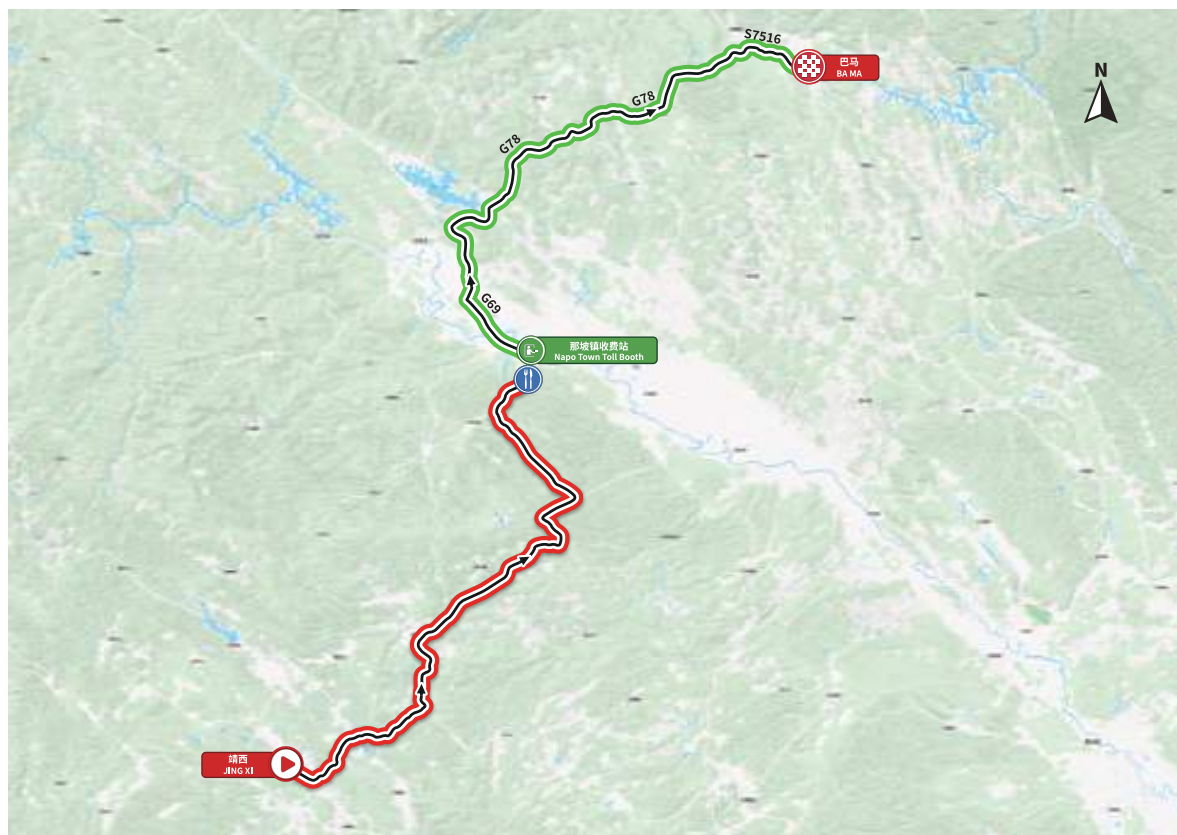
酒店——加油站

HOTEL TO GAS STATION



非竞赛路线

OFF - RACE ROUTE

**Instruction:**

The Team Van will go to the feed zone along the course 20 minutes before the race start. After feeding, the police will guide the vehicle to the entrance of Guangkun Highway (Napo Town Toll Booth), take Guangkun Highway to Bama North Toll Booth, and then continue on Shouxiang Avenue to the finish line.

补给转场描述:

补给车辆将于开赛前20分钟出发沿赛道前往补给区域,完成补给工作后,沿赛道行驶至G80广昆高速入口(那坡镇收费站)上高速,经广昆高速-银百高速-汕昆高速直至(巴马北收费站)出口下高速,走寿乡大道至终点。

STAGE 4

巴马-金城江

BAMA JINCHENGJIANG

176.8KM D+2861M

FANGCHENGGANG >>> CHONGZUO >>> JINGXI >>> BAMA >>> JINCHENGJIANG >>> NONGLA >>> NANNING

2024.10.18
FRIDAY

TOUR OF GUANGXI UCI WROLDTOUR 2024 NEW START NEW ROUTE
2.UWT FINAL STAGE OF WORLDTOUR THIS YEAR! UCI TOP LEVEL R
THE ROUTE >>> STAGE 1 FANGCHENGGANG STAGE RACE 149.4KM
>>> STAGE 3 JINGXI--BAMA 214KM 17TH OCT. >>> STAGE 4 BAM
19TH OCT. >>> STAGE 6 NANNING STAGE RACE 134.3KM 20TH O
TOUR OF GUANGXI WOMEN'S WORLDTOUR 1.WWT RACE NANNING
19 TEAMS JOIN THE RACE INCLUDING >>> ARKEA-B&B HOTELS >>>
COFIDIS >>> DECATHLON AG2R LA MONDIALE TEAM >>> EF EDU
INTERMARCHE-WANTY >>> LIDL-TREK >>> MOVISTAR TEAM >>>
>>> TEAM DSM FIRMENICH POSTN >>> CHINA TIANSON
>>> PREMIER TECH >>> LOTTO DUSTY >>> CHINA TIANSON
UCI WROLDTOUR 2024 NEW START NEW ROUTE
2.UWT FINAL STAGE OF WORLDTOUR THIS YEAR! UCI TOP LEVEL R
THE ROUTE >>> STAGE 1 FANGCHENGGANG STAGE RACE 149.4KM
>>> STAGE 3 JINGXI--BAMA 214KM 17TH OCT. >>> STAGE 4 BAM
19TH OCT. >>> STAGE 6 NANNING STAGE RACE 134.3KM 20TH O

RACE SCHEDULE 日程安排

2024.10.18 FRIDAY 星期五

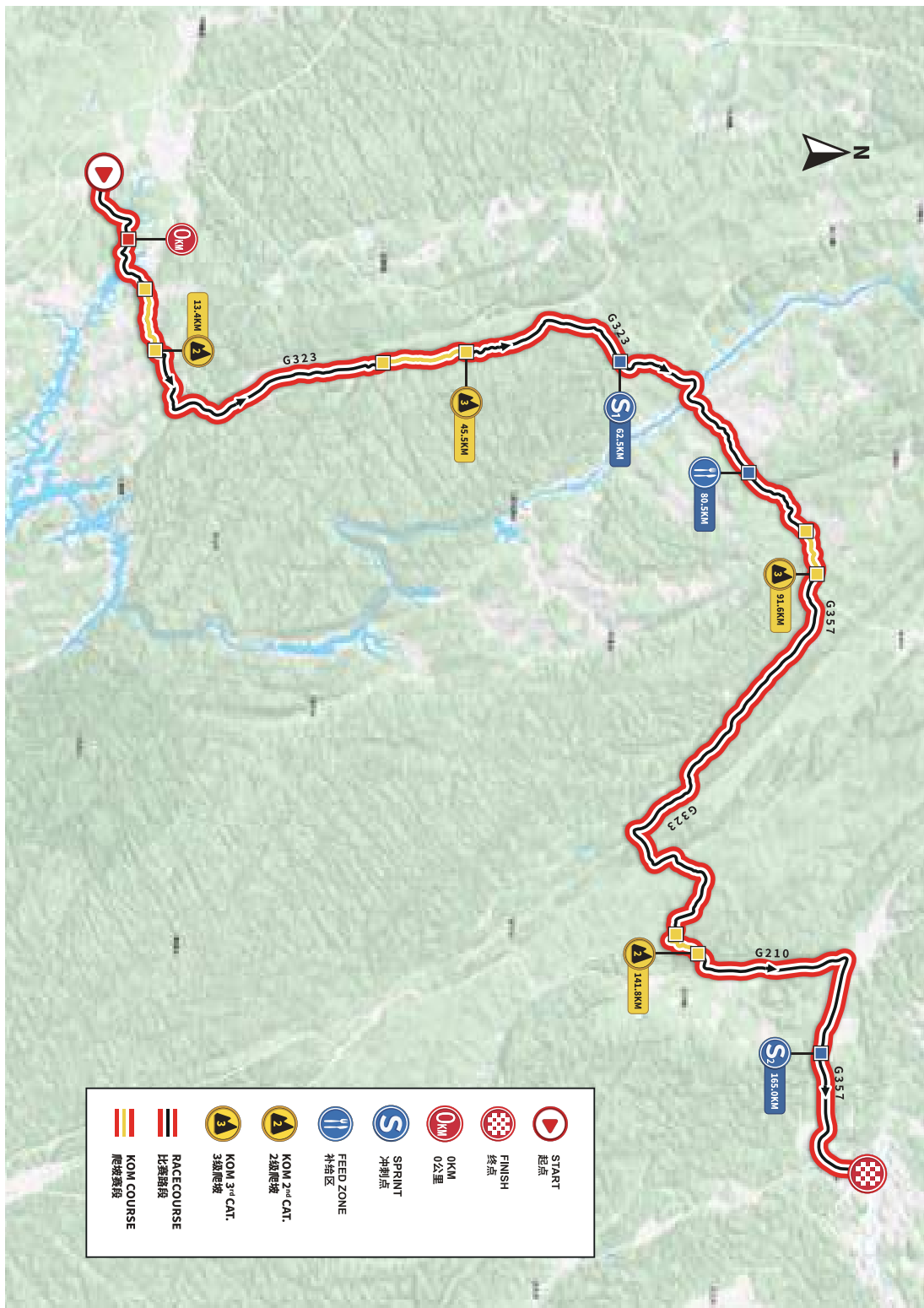
TIME 时间	SCHEDULE 日程	LOCATION 地点
06:00-09:00	BREAKFAST 早餐	HOTEL 竞赛酒店
07:00-09:00	CHECK OUT & COLLECT WATER / ICE / LUNCH BAG 退房 & 领取水/冰块/午餐包	HOTEL 竞赛酒店
09:40-10:30	TEAM PRESENTATION & SIGN ON 车队亮相 & 签到	START 起点
10:40	DEPARTURE TO FEED ZONE(TEAM FEEDING VEHICLE) 补给车出发 (参赛队补给车)	START 起点
10:30-10:55	DEPARTURE CEREMONY 发车仪式	START 起点
11:00	RACE START 比赛开始	START 起点
15:30	RACE FINISH 比赛结束	FINISH 终点
15:35-16:00	AWARDING CEREMONY 颁奖仪式	FINISH 终点
16:00-17:00	TRANSFER TO YIZHOU 转场宜州	FINISH 终点
17:00-18:00	LAUNDRY DROP-OFF SERVICE 洗衣收取	HOTEL 竞赛酒店
18:00-22:00	DINNER 晚餐	HOTEL 竞赛酒店
13:00-22:00	RACE OFFICE OPERATES IN YIZHOU 宜州竞赛办公室开放	HOTEL 竞赛酒店



4th

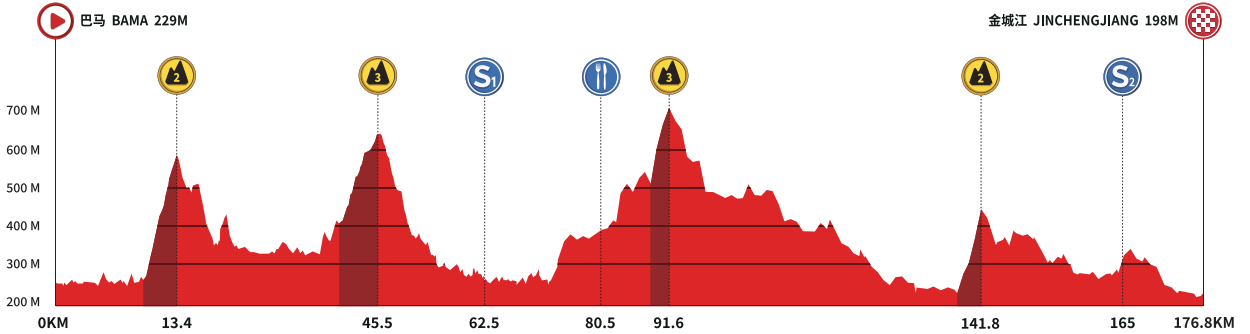
STAGE 4 第四赛段

BAMA - JINCHENGJIANG 巴马 - 金城江



海拔图

ELEVATION



START
起点



FINISH
终点



SPRINT
冲刺点



FEED ZONE
补给区



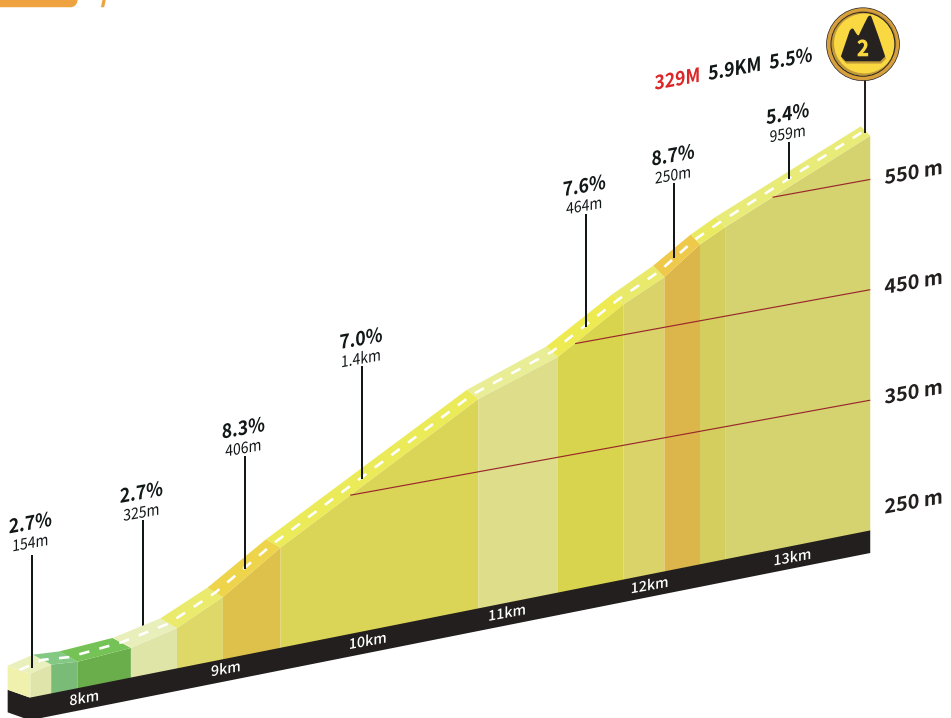
KOM 2nd CAT.
2级爬坡



KOM 3rd CAT.
3级爬坡

爬坡比例图

CLIMBING SCALE CHART



KOM 2nd CAT. KM13.4

Length:5.9KM - Avg.Gradient in 5.5%

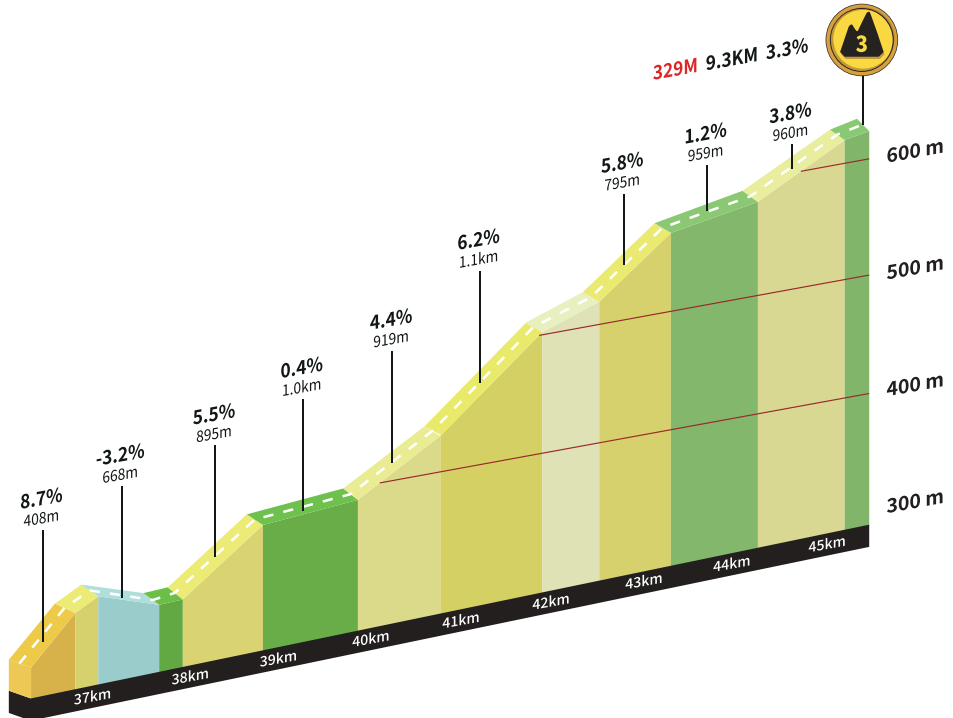
4th

STAGE 4 第四赛段

BAMA - JINCHENGJIANG 巴马 - 金城江

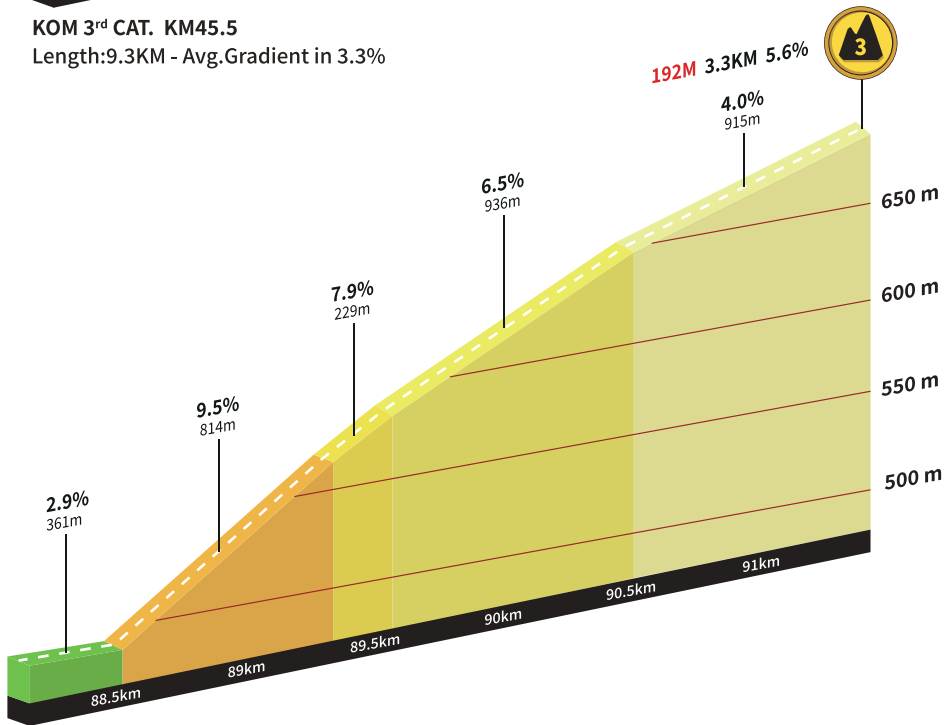
爬坡比例图

CLIMBING SCALE CHART



KOM 3rd CAT. KM45.5

Length:9.3KM - Avg.Gradient in 3.3%

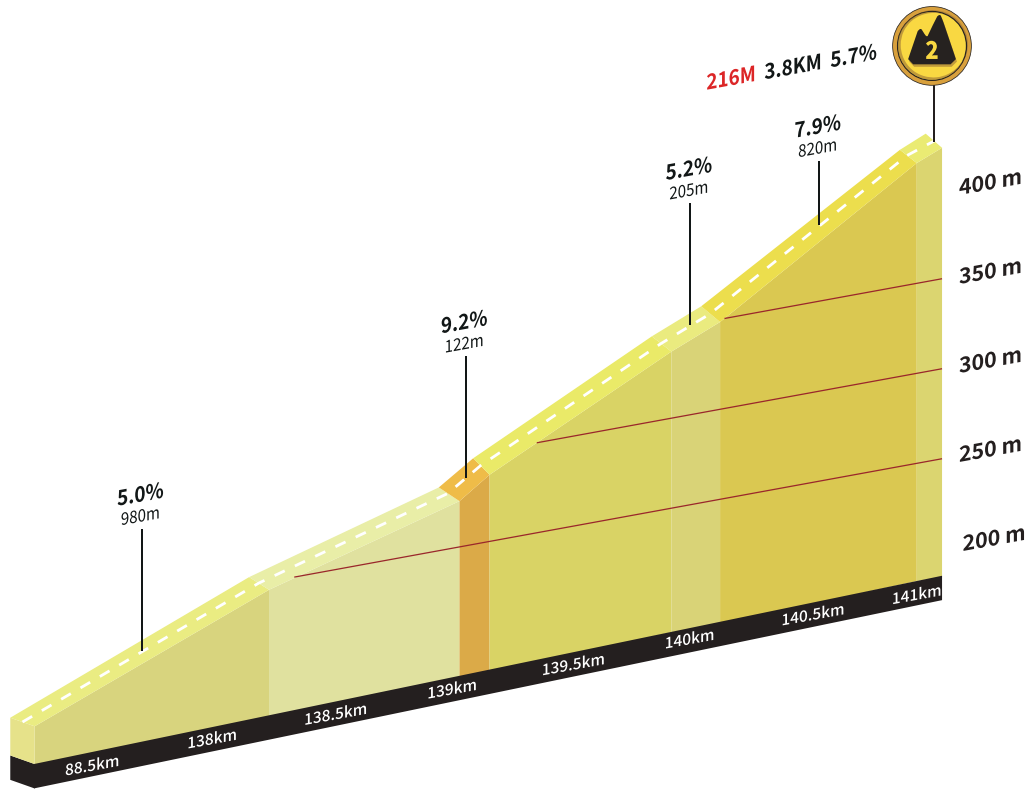


KOM 3rd CAT. KM91.6

Length:3.3KM - Avg.Gradient in 5.6%

爬坡比例图

CLIMBING SCALE CHART



KOM 2nd CAT. KM141.8
Length:3.8KM - Avg.Gradient in 5.7%

4th

STAGE 4 第四赛段

BAMA - JINCHENGJIANG 巴马 - 金城江

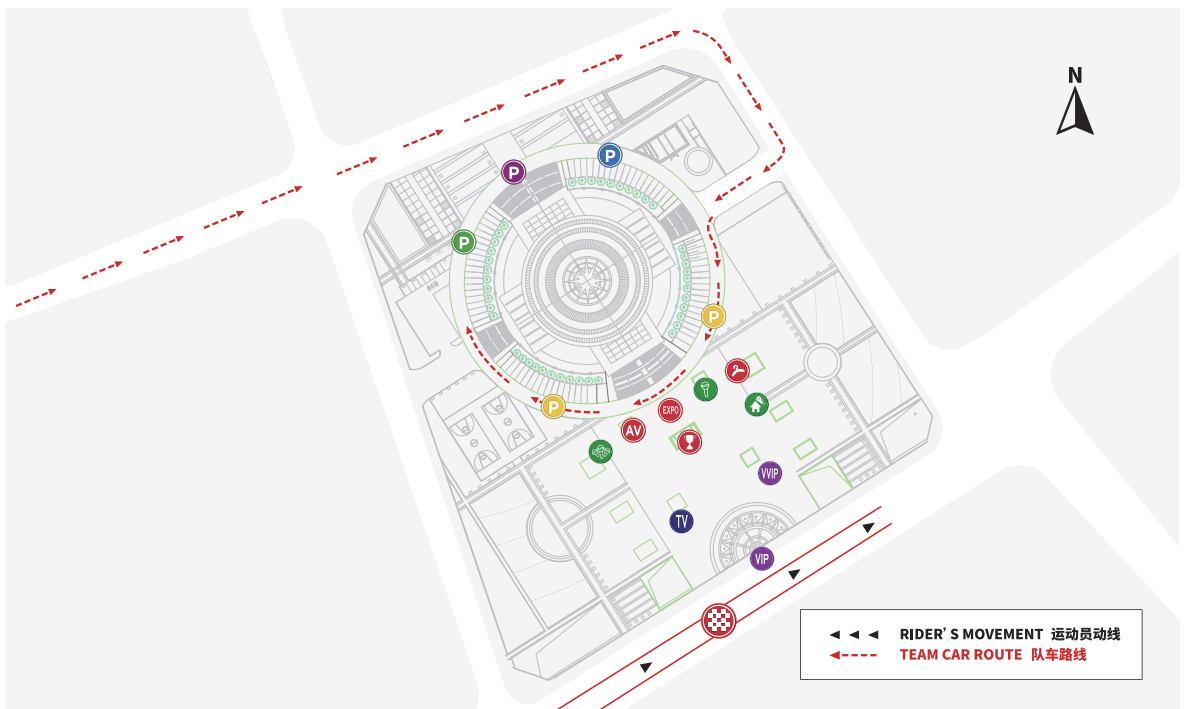
起点布局图

START PLAN



终点布局图

FINISH PLAN



预计抵达时刻表

ESTIMATED ARRIVAL TIMETABLE

KM	KM FROM FINISH	ALTI 海拔 (M)	FEATURES INSTRUCTION 路线描述				40 HM/H	42 HM/H	44 HM/H	
	5.8	182.6	229		SHOUXIANG CULTURAL SQUARE	寿乡文化广场	START 起点	11:00	11:00	11:00
0.0	182.5	227		SHOUXIANG AV./SHOUFU RD.	寿乡大道/寿富路					
0.0	182.2	229		SHOUXIANG AV./GUCHENG RD.	寿乡大道/古城路					
0.0	182.0	230		SHOUXIANG AV./XINJIAN RD.	寿乡大道/新建路					
	0.0	181.3	227		SHOUXIANG AV./BRIDGE	寿乡大道/大桥	BRIDGE 通过桥梁			
0.0	181.3	229		SHOUXIANG AV./G323 NATIONAL RD.	寿乡大道/G323					
	0.0	176.8	229		G323 NATIONAL RD.	G323	OKM POINT 0公里	11:13	11:13	11:13
	3.0	173.8	229		G323 NATIONAL RD./CIFU BRIDGE	G323/赐福大桥	BRIDGE 通过桥梁	11:17	11:17	11:17
	7.5	169.3	235		G323 NATIONAL RD./NADONG VILLAGE	G323/那洞屯	KOM START 爬坡起点	11:24	11:23	11:23
	13.4	163.4	556		G323 NATIONAL RD./NACHAO VILLAGE	G323/那朝村	KOM 2 ND CAT. 二级爬坡	11:33	11:32	11:31
19.3	157.5	330		G323 NATIONAL RD./X912 COUNTY HIGHWAY	G323/X912		11:41	11:40	11:39	
19.4	157.4	320		G323 NATIONAL RD./FENGHUANG ST.	G323/凤凰街		11:42	11:40	11:39	
25.3	151.5	310		G323 NATIONAL RD./NATONG	G323/那桐		11:50	11:49	11:47	
	35.5	141.3	302		G323 NATIONAL RD.	G323	GARBAGE AREA 垃圾区	12:06	12:03	12:01
	36.2	140.6	305		G323 NATIONAL RD.	G323	KOM START 爬坡起点	12:07	12:04	12:02
36.4	140.4	340		G323 NATIONAL RD./X900 COUNTY HIGHWAY	G323/X900		12:07	12:05	12:02	
38.0	138.8	334		G323 NATIONAL RD./SANSHI ST.	G323/三石街		12:10	12:07	12:04	
	45.5	131.3	608		G323 NATIONAL RD.	G323	KOM 3 RD CAT. 三级爬坡	12:21	12:18	12:15
58.3	118.5	264		G323 NATIONAL RD./S318 PROVINCIAL RD.	G323/S318		12:40	12:36	12:32	
59.4	117.4	248		G323 NATIONAL RD./WUFENG RD.	G323/五峰路		12:42	12:37	12:34	




4th

STAGE 4 第四赛段

BAMA - JINCHENGJIANG 巴马 - 金城江

预计抵达时刻表

ESTIMATED ARRIVAL TIMETABLE

KM	KM FROM FINISH	ALTI 海拔 (M)	FEATURES INSTRUCTION 路线描述				40 HM/H	42 HM/H	44 HM/H
 62.1	114.7	235		WUFENG RD./NAZAOZHONG BRIDGE	五峰路/纳造中桥	BRIDGE 通过桥梁	12:46	12:41	12:37
62.2	114.6	240		WUFENG RD./XINCHENG RD.	五峰路/新城路		12:46	12:41	12:37
 62.4	114.4	238		XINCHENG RD./BRIDGE	新城路/桥	BRIDGE 通过桥梁	12:46	12:42	12:38
 62.5	114.3	235		DONGLAN COUNTY PEOPLE'S COURT	东兰县人民法院	SPRINT 1 第一冲刺点	12:46	12:42	12:38
 63.3	113.5	235		XINCHENG RD./BANMEI BRIDGE	新城路/板梅桥	BRIDGE 通过桥梁	12:47	12:43	12:39
66.0	110.8	240		G323 NATIONAL RD./COLLEGE BRIDGE	G323/学院大桥		12:52	12:47	12:43
  67.4	109.4	239		G323 NATIONAL RD./ANMA BRIDGE	G323/安马大桥	BRIDGE 通过桥梁	12:54	12:49	12:44
  68.8	108.0	242		G323 NATIONAL RD./TONGLA BRIDGE	G323/同拉大桥	BRIDGE 通过桥梁	12:56	12:51	12:46
 70.9	105.9	249		G323 NATIONAL RD./HONGSHUI RIVER BRIDGE	G323/红水河大桥	BRIDGE 通过桥梁	12:59	12:54	12:49
71.4	105.4	246		G323 NATIONAL RD./X894 COUNTY HIGHWAY	G323/X894		13:00	12:55	12:50
72.0	104.9	243		G323 NATIONAL RD./YIDONG ST.	G323/隘洞街		13:00	12:55	12:51
 73.4	103.4	241		G323 NATIONAL RD./YIDONG MIDDLE BRIDGE	G323/隘洞中桥	BRIDGE 通过桥梁	13:03	12:57	12:53
73.8	103.0	262		G323 NATIONAL RD./YIDONG ST.	G323/隘洞街		13:03	12:58	12:53
76.5	100.3	343		G323 NATIONAL RD./HIGH SPEED TOLL ENTRANCE	G323/高速收费入口		13:07	13:02	12:57
 77.7	99.1	341		G323 NATIONAL RD./TONGLE MIDDLE BRIDGE	G323/同乐中桥	BRIDGE 通过桥梁	13:09	13:04	12:58
 80.0	96.8	356		G323 NATIONAL RD.	G323	GARBAGE AREA 垃圾区	13:13	13:07	13:02
 80.5	96.3	364		G323 NATIONAL RD.	G323	FEED ZONE 补给点	13:13	13:08	13:02
 86.4	90.4	477		G323 NATIONAL RD./DONGFENG BRIDGE	G323/东风大桥	BRIDGE 通过桥梁	13:22	13:16	13:10
 88.4	88.5	500		G323 NATIONAL RD.	G323	KOM START 爬坡起点	13:25	13:19	13:13
 88.6	88.2	508		G323 NATIONAL RD./XIANGHE BRIDGE	G323/香河大桥	BRIDGE 通过桥梁	13:25	13:19	13:13

预计抵达时刻表

ESTIMATED ARRIVAL TIMETABLE

KM	KM FROM FINISH	ALTI 海拔 (M)	FEATURES INSTRUCTION 路线描述				40 HM/H	42 HM/H	44 HM/H	
	91.6	85.2	695		G323 NATIONAL RD.	G323	KOM 3 RD CAT. 三级爬坡	13:30	13:23	13:17
	117.4	59.4	383		G323 NATIONAL RD./NANJU LINE	G323/南九线		14:09	14:00	13:53
	121.9	54.9	296		G323 NATIONAL RD./JIUWEI SECOND BRIDGE	G323/九圩二桥	BRIDGE 通过桥梁	14:15	14:07	13:59
	123.9	52.9	288		G323 NATIONAL RD./JIUWEI ONE BRIDGE	G323/九圩一桥	BRIDGE 通过桥梁	14:18	14:10	14:01
	131.1	45.7	198		G323 NATIONAL RD./NALANG BRIDGE	G323/那浪桥	BRIDGE 通过桥梁	14:29	14:20	14:11
	136.0	40.8	200		G323 NATIONAL RD.	G323	GARBAGE AREA 垃圾区	14:37	14:27	14:18
	137.8	39.0	194		G323 NATIONAL RD./HEKOU BRIDGE	G323/河口桥	BRIDGE 通过桥梁	14:39	14:29	14:20
	138.0	38.8	198		G323 NATIONAL RD.	G323	KOM START 爬坡起点	14:40	14:30	14:21
	138.2	38.6	209		G323 NATIONAL RD./HEKOU DRY BRIDGE	G323/河口旱桥		14:40	14:30	14:21
	141.8	35.0	423		G323 NATIONAL RD.	G323	KOM 2 ND CAT. 二级爬坡	14:45	14:35	14:26
	144.0	32.9	324		G323 NATIONAL RD./G210 NATIONAL RD.	G323/G210		14:48	14:38	14:29
	155.7	21.1	270		G210 NATIONAL RD./G323 NATIONAL RD.	G210/G323		15:06	14:55	14:45
	156.9	19.9	243		G323 NATIONAL RD./Y346 TOWNSHIP RD.	G323/Y346		15:08	14:57	14:46
	157.3	19.5	247		G323 NATIONAL RD./HIGH SPEED TOLL ENTRANCE	G323/高速收费入口		15:08	14:57	14:47
	162.2	14.6	240		G323 NATIONAL RD./X902 COUNTY HIGHWAY	G323/X902		15:16	15:04	14:54
	165.0	11.9	339		G323 NATIONAL RD.	G323	SPRINT 2 第二冲刺点	15:20	15:08	14:57
	170.3	6.5	201		G323 NATIONAL RD.	G323	GARBAGE AREA 垃圾区	15:28	15:16	15:05
	172.7	4.1	201		G323 NATIONAL RD./CHENGXI AV.	G323/城西大道		15:32	15:19	15:08
	172.8	4.0	198		G323 NATIONAL RD./CHENGXI AV.	G323/城西大道		15:32	15:19	15:08
	173.8	3.0	195		CHENGXI AV.	城西大道	3KM TO GO 终点前3公里	15:33	15:21	15:10

4th

STAGE 4 第四赛段

BAMA - JINCHENGJIANG 巴马 - 金城江

预计抵达时刻表

ESTIMATED ARRIVAL TIMETABLE

KM	KM FROM FINISH	ALTI 海拔 (M)	FEATURES INSTRUCTION 路线描述	40 42 44		
				HM/H	HM/H	HM/H
 174.8	2.0	190	 CHENGXI AV. 城西大道 2KM TO GO 终点前2公里	15:35	15:22	15:11
175.7	1.1	188	 CHENGXI AV./JINBI RD. 城西大道/金碧路	15:36	15:24	15:12
 175.8	1.0	186	 CHENGXI AV. 城西大道 1KM TO GO 终点前1公里	15:36	15:24	15:12
  176.2	0.6	190	 CHENGXI AV./JINCHENGXI RD. 城西大道/金城西路 DETOUR 车辆分流点	15:37	15:24	15:13
176.3	0.5	195	 JINCHENGXI RD. 金城西路 500M TO GO 终点前 500 米	15:37	15:24	15:13
 176.8	0.0	198	 HECHI CITY CULTURAL AND SPORTS CENTER 河池市文体中心 FINISH 终点	15:38	15:25	15:14

最后5公里路线

LAST 5KM



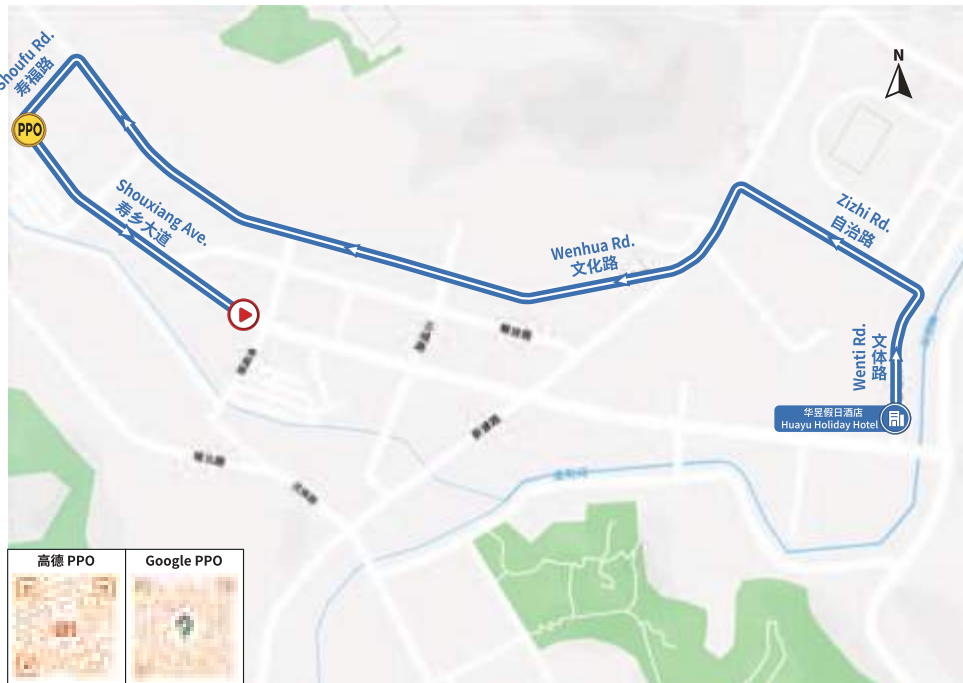
4th

STAGE 4 第四赛段

BAMA - JINCHENGJIANG 巴马 - 金城江

酒店—起点路线

HOTEL TO START



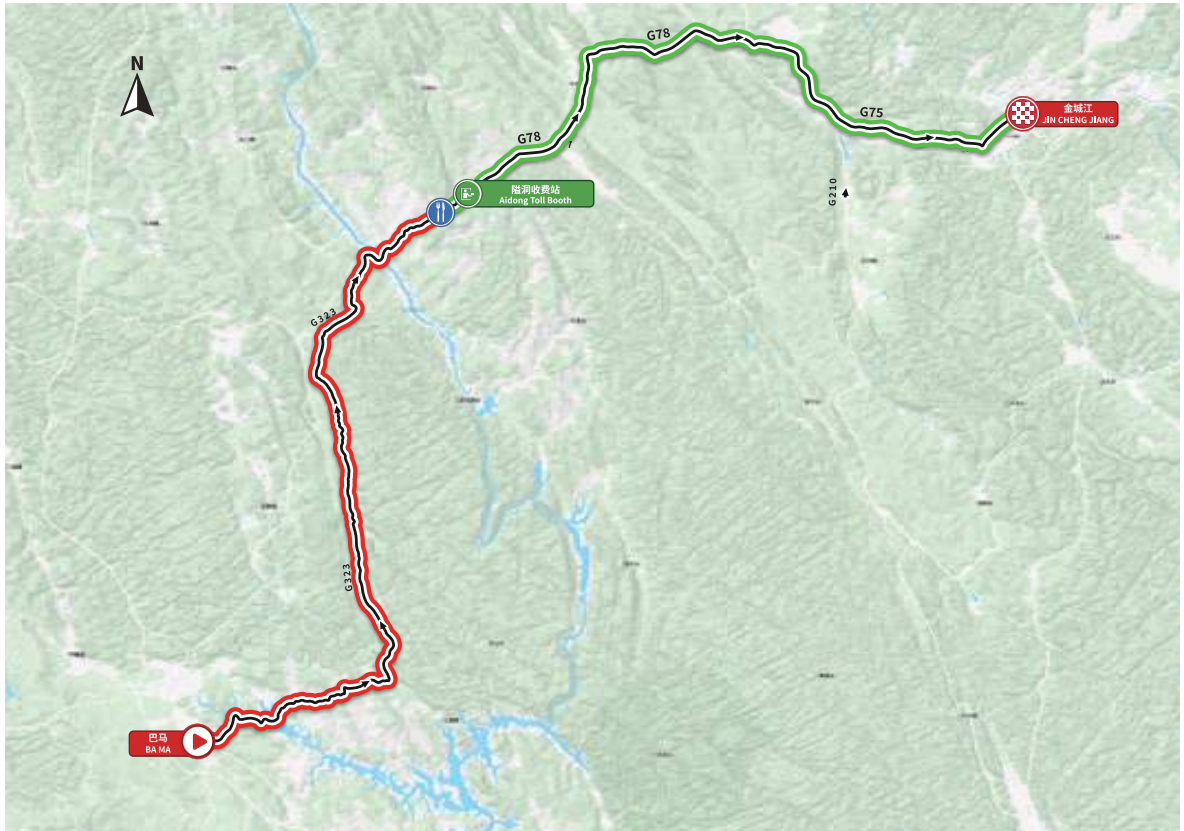
酒店—加油站

HOTEL TO GAS STATION



非竞赛路线

OFF - RACE ROUTE



Instruction:

The Team Van will depart 20 minutes before the race to reach the feed zone. After feeding, the police will guide it enter the highway at Aidong Toll Booth and exit at Jinchengjiang west Toll Booth then get to the Finish.

补给转场描述:

车队补给车辆将于开赛前20分钟出发沿赛道前往补给区域,完成补给工作后由交警统一引导,从隘洞收费站上高速,最后在金城江西出口下高速前往终点。

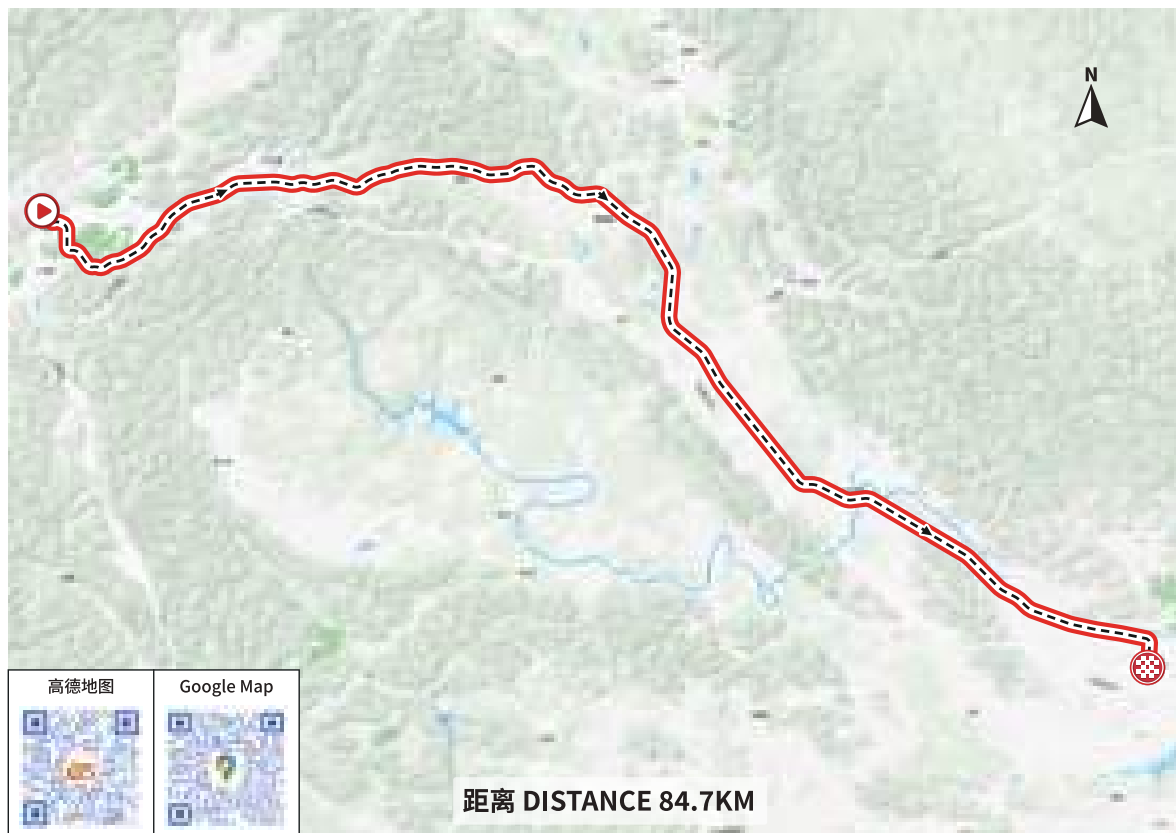
4th

STAGE 4 第四赛段

BAMA - JINCHENGJIANG 巴马 - 金城江

转场路线

TRANSFER



Transfer:

Hechi Sports Center - Chengxi Avenue - Lanhai Expressway - Shankun Expressway - Jinyi Avenue - Yingbin Avenue - Yingbin Road - Longxi Road - Huangying Road - Hechi Dongzheng International Hotel & Hechi Sanyuehua International Hotel

转场路线:

河池市体育馆-城西大道-兰海高速-汕昆高速-金宜大道-迎宾大道-迎宾路-龙溪路-黄莺路-河池东正国际大酒店&河池三月花国际大酒店

STAGE 5

宜州-弄拉

YIZHOU NONGLA

165.8KM D+2044M

FANGCHENGGANG >>> CHONGZUO >>> JINGXI >>> BAMA >>> YIZHOU >>> NONGLA >>> NANNING

TOUR OF GUANGXI UCI WROLDTOUR 2024 NEW START NEW ROUTE
2.UWT FINAL STAGE OF WORLDTOUR THIS YEAR! UCI TOP LEVEL R
THE ROUTE >>> STAGE 1 FANGCHENGGANG STAGE RACE 149.4KM
>>> STAGE 3 JINGXI--BAMA 214KM 17TH OCT. >>> STAGE 4 BAM
>>> STAGE 6 NANNING STAGE RACE 134.3KM 20TH O
TOUR OF GUANGXI WOMEN'S WORLDTOUR 1.WWT RACE NANNING
19 TEAMS JOIN THE RACE INCLUDING >>> ARKEA-B&B HOTELS >>>
COFIDIS >>> DECATHLON AG2R LA MONDIALE TEAM >>> EF EDU
INTERMARCHE-WANTY >>> LIDL-TREK >>> MOVISTAR TEAM >
>>> TEAM DSM FIRMINICH POSTNI >>> CHILLY NATION
>>> PREMIER TECH >>> LOTTO DSYNY >>> CHILLY NATION
UCI WROLDTOUR 2024 NEW START NEW ROUTE
THIS YEAR! UCI TOP LEVEL R
STAGE RACE 149.4KM
STAGE 4 BAM

2024.10.19
SATURDAY

5th

STAGE 5 第五赛段

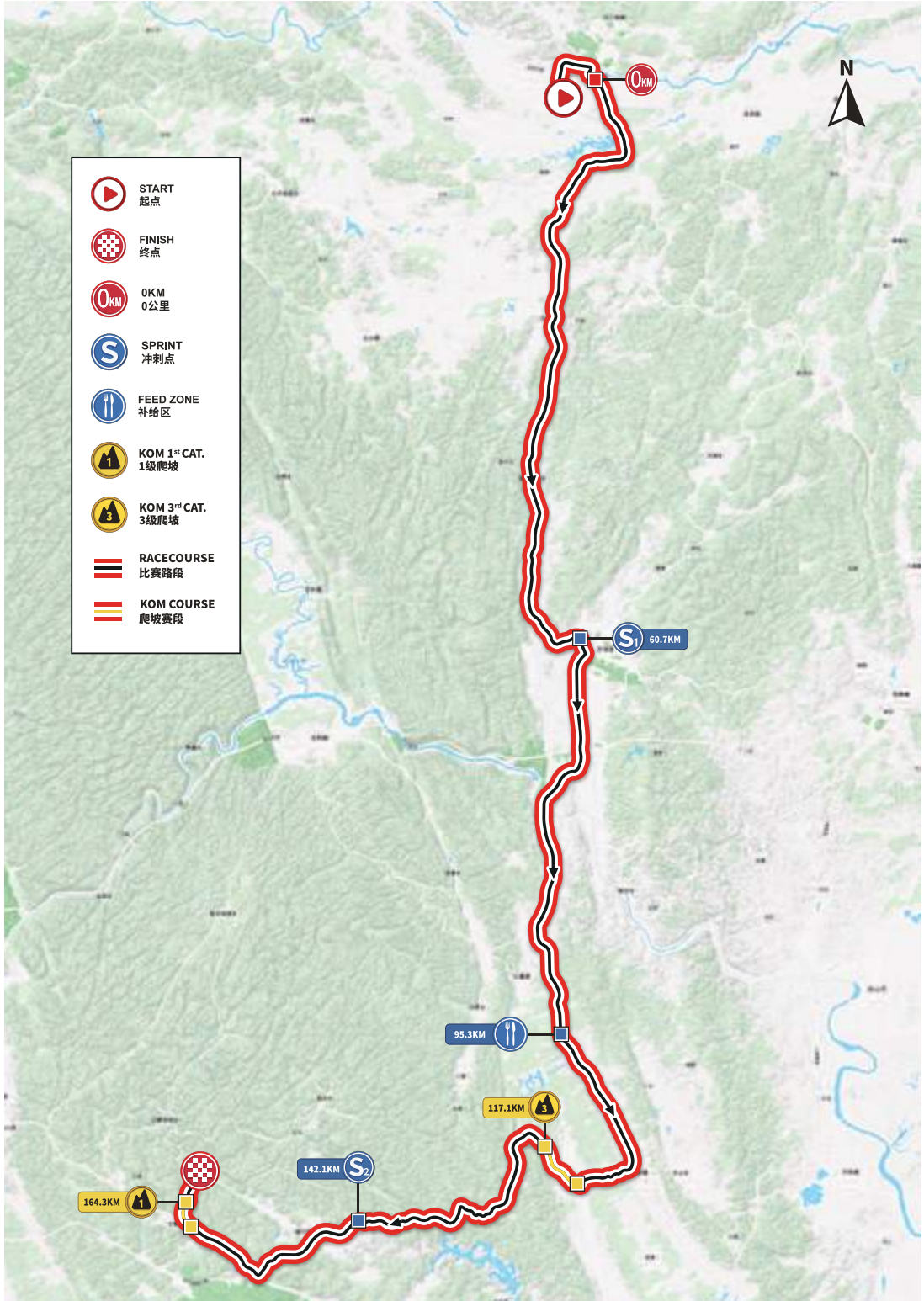
YIZHOU - NONGLA 宜州 - 弄拉

RACE SCHEDULE 日程安排

2024.10.19 SATURDAY 星期六

TIME 时间	SCHEDULE 日程	LOCATION 地点
06:00-09:00	BREAKFAST 早餐	HOTEL 竞赛酒店
07:00-08:30	CHECK OUT & COLLECT WATER / ICE / LUNCH BAG 退房 & 领取水/冰块/午餐包	HOTEL 竞赛酒店
09:50-10:40	TEAM PRESENTATION & SIGN ON 车队亮相 & 签到	START 起点
10:50	DEPARTURE TO FEED ZONE (TEAM FEEDING VEHICLE) 补给车出发 (参赛队补给车)	START 起点
10:40-11:05	DEPARTURE CEREMONY 发车仪式	START 起点
11:10	RACE START 比赛开始	START 起点
15:15	RACE FINISH 比赛结束	FINISH 终点
15:20-15:50	AWARDING CEREMONY 颁奖仪式	FINISH 终点
16:00-18:00	TRANSFER TO NANNING 转场南宁	FINISH 终点
18:00-19:00	LAUNDRY DROP-OFF SERVICE 洗衣收取	HOTEL 竞赛酒店
18:00-22:00	DINNER 晚餐	HOTEL 竞赛酒店
13:00-22:00	RACE OFFICE OPERATES IN NANNING 南宁竞赛办公室开放	HOTEL 竞赛酒店





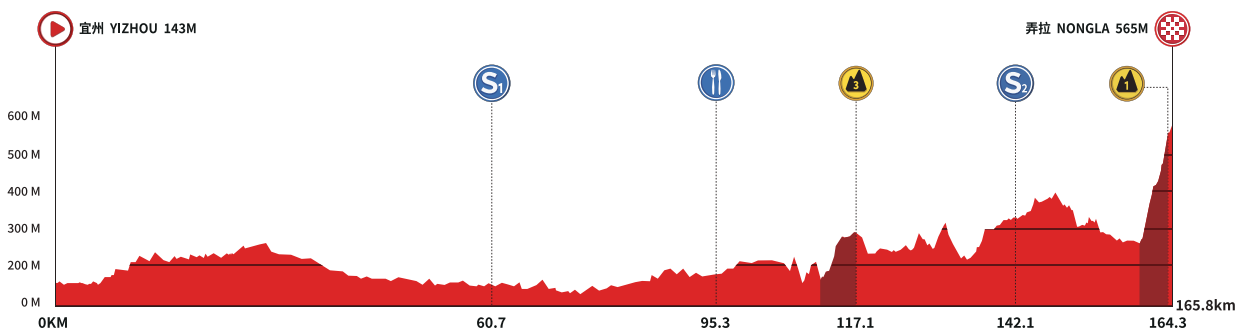
5th

STAGE 5 第五赛段

YIZHOU - NONGLA 宜州 - 弄拉

海拔图

ELEVATION



START
起点



FINISH
终点



SPRINT
冲刺点



FEED ZONE
补给区



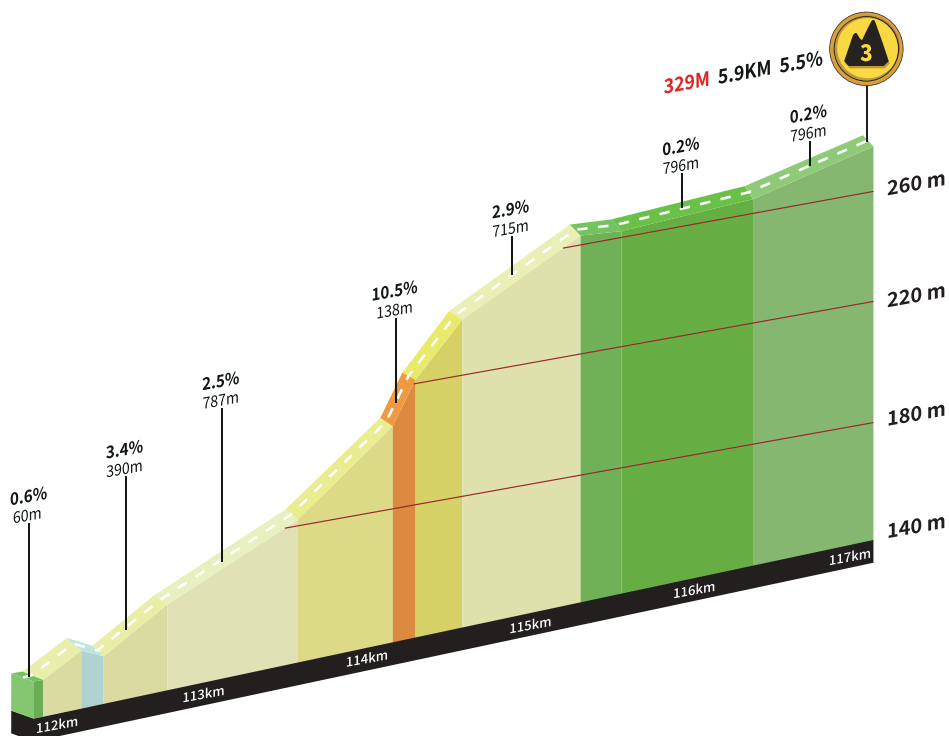
KOM 1st CAT.
1级爬坡



KOM 3rd CAT.
3级爬坡

爬坡比例图

CLIMBING SCALE CHART

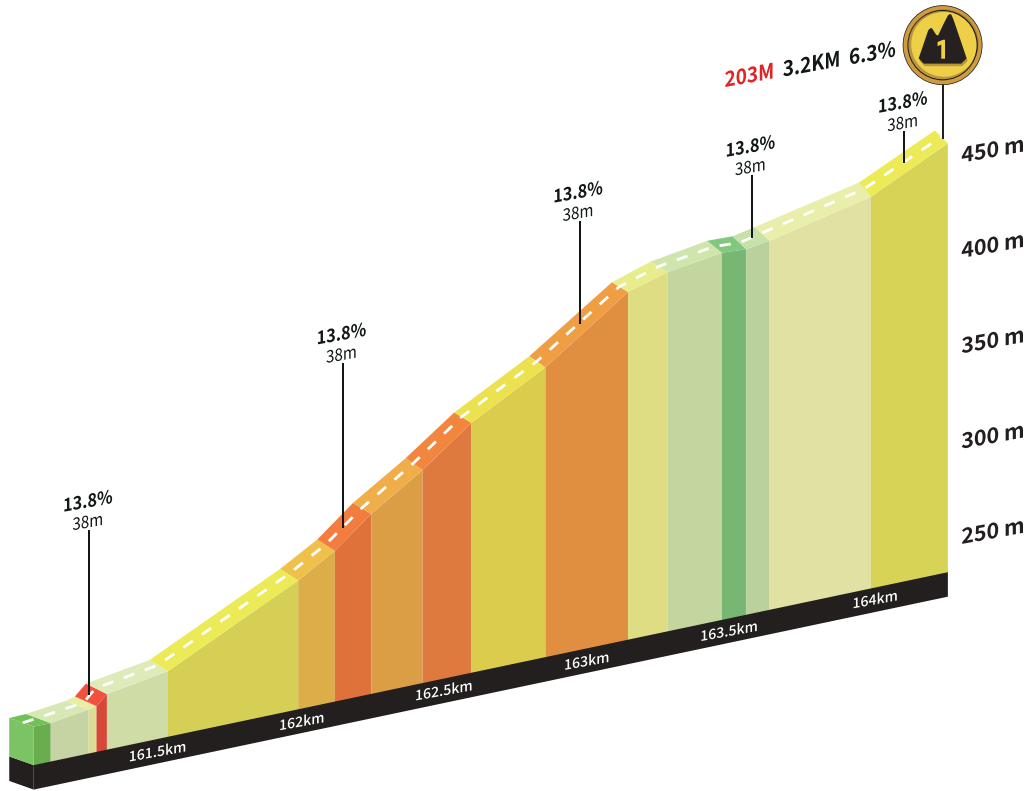


KOM 3rd CAT. KM117.1

Length:5.9KM - Avg.Gradient in 5.5%

爬坡比例图

CLIMBING SCALE CHART



KOM 1st CAT. KM164.3
Length:3.2KM - Avg.Gradient in 6.3%

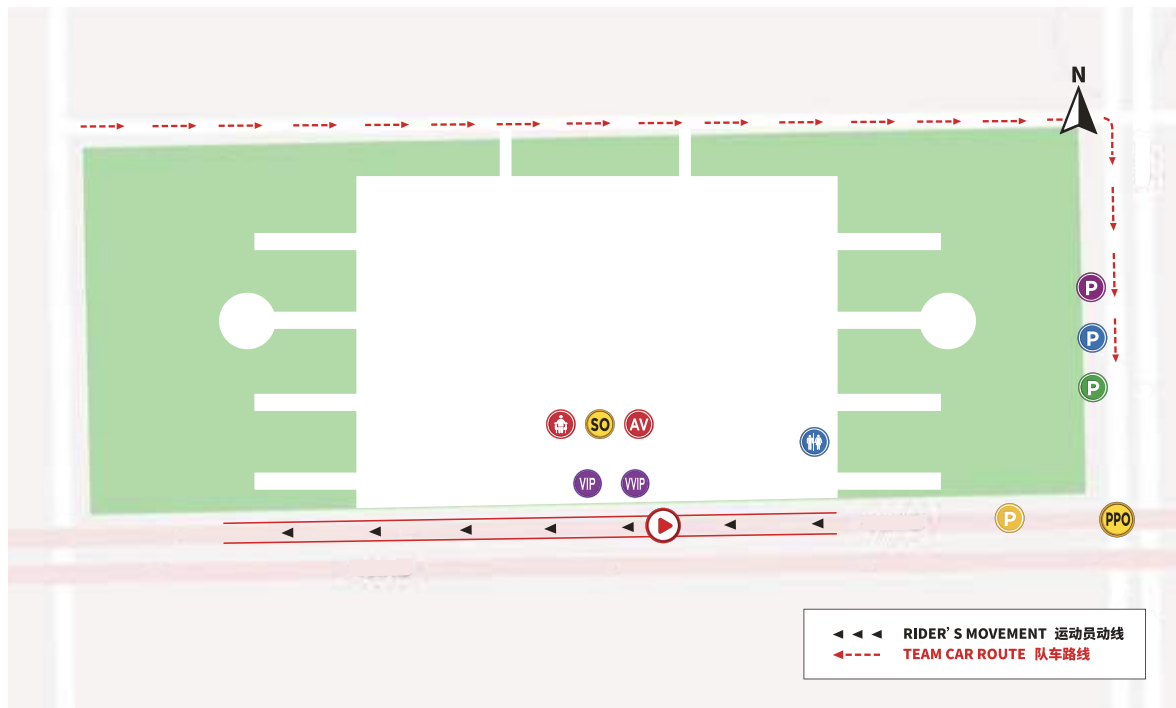
5th

STAGE 5 第五赛段

YIZHOU - NONGLA 宜州 - 弄拉

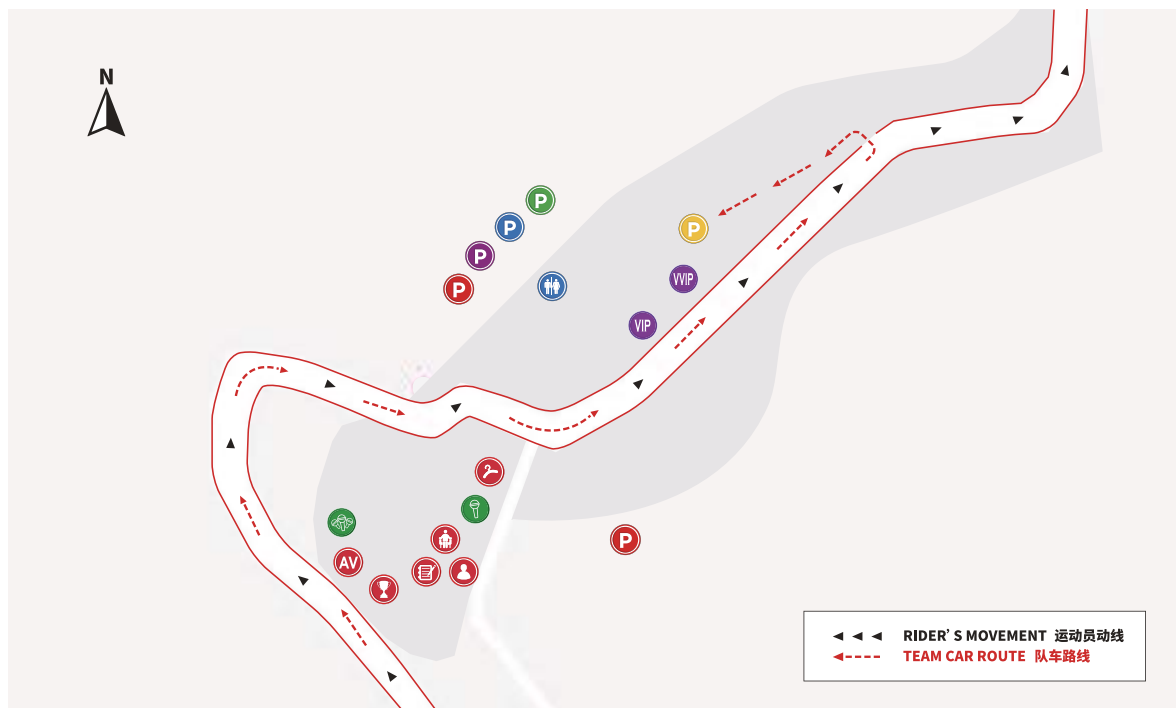
起点布局图

START PLAN



终点布局图

FINISH PLAN



预计抵达时刻表

ESTIMATED ARRIVAL TIMETABLE

KM			HM FROM FINISH			ALTI 海拔 (M)			FEATURES INSTRUCTION 路线描述			42 HM/H	44 HM/H	46 HM/H
	6.4	172.2	143		HECHI CITY CENTER SQUARE	河池市中心广场	START 起点		11:10	11:10	11:10			
	0.0	172.0	148		ZHONGSHAN AV./HUANGYING RD.	中山大道/黄莺路								
	0.0	171.6	145		ZHONGSHAN AV./YINGBIN RD.	中山大道/迎宾路	NARROW ROAD 道路变窄							
	0.0	170.9	142		YINGBIN RD./LONGXI RD.	迎宾路/龙溪路								
	0.0	170.4	143		YINGBIN RD./SHANGU RD.	迎宾路/山谷路								
	0.0	170.2	140		YINGBIN RD./JIANGBINXI RD.	迎宾路/江滨西路								
	0.0	170.1	140		YINGBIN RD./YIZHOU LONGJIANG SECOND BRIDGE	迎宾路/宜州龙江二桥	BRIDGE 通过桥梁							
	0.0	169.7	142		YINGBIN RD./FENGJING RD.	迎宾路/冯京路								
	0.0	167.4	138		FENGJING RD./YISHAN RD.	冯京路/宜山路								
	0.0	167.1	140		FENGJING RD./LONGJIANG BRIDGE	冯京路/龙江桥	BRIDGE 通过桥梁							
	0.0	166.6	148		LONGJIANG RD./GUIHUANG ST.	龙江路/桂皇街								
	0.0	166.5	147		LONGJIANG RD./CHENGZHONG MIDDLE RD.	龙江路/城中中路								
	0.0	166.4	143		LONGJIANG RD./JIEFANG RD.	龙江路/解放路								
	0.0	165.8	143		JIEFANG RD./LIU SANJIE AV.	解放路/刘三姐大道	0KM POINT 0公里		11:18	11:18	11:18			
	1.8	164.0	168		LIU SANJIE AV./HIGH SPEED TOLL ENTRANCE	刘三姐大道/高速收费入口			11:20	11:20	11:20			
	2.0	163.9	169		G242 NATIONAL RD./RUILIN LINE	G242/瑞临线			11:20	11:20	11:20			
	4.1	161.7	182		G242 NATIONAL RD./JINSHAN AV.BRANCH 1	G242/金山大道一支路			11:24	11:23	11:23			
	4.3	161.5	189		G242 NATIONAL RD./JINSHAN BRIDGE	G242/金山大桥	BRIDGE 通过桥梁		11:24	11:24	11:23			
	6.6	159.2	207		G242 NATIONAL RD./RUILIN LINE	G242/瑞临线			11:27	11:27	11:26			
	24.9	140.9	255		G242 NATIONAL RD./X968 COUNTY HIGHWAY	G242/X968			11:55	11:53	11:51			

5th

STAGE 5 第五赛段

YIZHOU - NONGLA 宜州 - 弄拉

预计抵达时刻表

ESTIMATED ARRIVAL TIMETABLE

HM	HM FROM FINISH	ALTI 海拔 (M)	FEATURES INSTRUCTION 路线描述			42 HM/H	44 HM/H	46 HM/H	
26.5	139.3	229	↑	G242 NATIONAL RD./BEISHAN TOWN	G242/北山镇	11:57	11:55	11:54	
28.3	137.5	223	↑	G242 NATIONAL RD./SHIYAN TEMPLE	G242/狮岩寺	12:00	11:58	11:56	
38.9	126.9	160	↑	G242 NATIONAL RD./FULONG	G242/福龙	12:16	12:13	12:11	
40.6	125.2	160	↑	G242 NATIONAL RD.	G242	GARBAGE AREA 垃圾区	12:18	12:16	12:13
45.3	120.5	148	↑	G242 NATIONAL RD./LAIBIN BORDER	G242/上林交界	12:25	12:22	12:19	
45.5	120.3	154	↑	G242 NATIONAL RD./JIAREN ST.	G242/加仁街	12:26	12:23	12:20	
51.9	113.9	138	↑	G242 NATIONAL RD./BRIDGE	G242/桥	BRIDGE 通过桥梁	12:35	12:32	12:28
52.4	113.4	142	↕	G242 NATIONAL RD.	G242	BILATERAL PASSAGE 双侧通行	12:36	12:32	12:29
56.8	109.0	135	↑	G242 NATIONAL RD./BRIDGE	G242/桥	BRIDGE 通过桥梁	12:43	12:39	12:35
57.0	108.8	140	↻	G242 NATIONAL RD./GUXUE RD.	G242/古学路	12:43	12:39	12:35	
57.1	108.7	142	↑	G242 NATIONAL RD./BRIDGE	G242/桥	BRIDGE 通过桥梁	12:43	12:39	12:35
58.2	107.6	136	↑	G242 NATIONAL RD./BRIDGE	G242/桥	BRIDGE 通过桥梁	12:45	12:41	12:37
58.4	107.4	135	↻	G242 NATIONAL RD./ZHIZHOU SECOND RD.	G242/芝州二路	12:45	12:41	12:37	
59.7	106.1	145	↑	G242 NATIONAL RD./MINLE RD.	G242/民乐路	12:47	12:43	12:39	
60.7	105.1	135	↑	XINCHENG COUNTY PEOPLE'S COURT	忻城县人民法院	SPRINT 1 第一冲刺点	12:49	12:44	12:40
62.2	103.6	129	↕	G242 NATIONAL RD.	G242	BILATERAL PASSAGE 双侧通行	12:51	12:46	12:42
62.8	103.0	133	↑	XINCHENG LAVENDER MANOR	忻城薰衣草庄园	12:52	12:47	12:43	
65.2	100.6	129	↑	G242 NATIONAL RD./XINCHENG EAST LINE CONNECTION LINE	G242/忻城东线连接线	12:55	12:51	12:46	
66.0	99.8	127	↑	G242/桥	G242/桥	BRIDGE 通过桥梁	12:57	12:52	12:48
68.5	97.3	144	↑	G242 NATIONAL RD./S510 PROVINCIAL RD.	G242/S510	13:00	12:55	12:51	

预计抵达时刻表

ESTIMATED ARRIVAL TIMETABLE

KM			HM FROM FINISH			ALTI 海拔 (M)			FEATURES INSTRUCTION 路线描述			42	44	46
									HM/H	HM/H	HM/H			
	72.7	93.1	123		G242 NATIONAL RD./HONGDU BRIDGE	G242/红渡大桥	BRIDGE 通过桥梁	13:07	13:01	12:57				
	73.2	92.6	120		G242 NATIONAL RD./X652 COUNTY HIGHWAY	G242/X652		13:07	13:02	12:57				
	75.9	89.9	138		G242 NATIONAL RD./XUJIANG VILLAGE	G242/西江村		13:11	13:06	13:01				
	78.0	87.8	140		G242 NATIONAL RD.	G242	GARBAGE AREA 垃圾区	13:15	13:09	13:04				
	83.8	82.0	150		G242 NATIONAL RD./S510 PROVINCIAL RD.	G242/S510		13:23	13:17	13:12				
	84.9	80.9	150		G242 NATIONAL RD./OLD TOWN BRIDGE	G242/旧镇桥	BRIDGE 通过桥梁	13:25	13:19	13:13				
	94.6	71.3	163		G242 NATIONAL RD./SHANGLIN BORDER	G242/上林交界		13:39	13:33	13:26				
	94.8	71.0	168		G242 NATIONAL RD.	G242	GARBAGE AREA 垃圾区	13:40	13:33	13:27				
	95.3	70.5	170		G242 NATIONAL RD.	G242	FEED ZONE 补给点	13:40	13:34	13:27				
	105.8	60.1	195		G242 NATIONAL RD./G355 NATIONAL RD.	G242/G355		13:56	13:49	13:42				
	106.6	59.2	183		G242 NATIONAL RD./G355 NATIONAL RD.	G242/G355		13:57	13:50	13:43				
	108.7	57.1	139		G355 NATIONAL RD./BRIDGE	G355/桥	BRIDGE 通过桥梁	14:01	13:53	13:46				
	111.8	54.0	156		G355 NATIONAL RD./X508 COUNTY HIGHWAY	G355/X508		14:05	13:57	13:50				
	112.0	53.8	158		G355 NATIONAL RD.	G355	KOM START 爬坡起点	14:06	13:58	13:50				
	113.7	52.1	208		G355 NATIONAL RD./X503 COUNTY HIGHWAY	G355/X503		14:08	14:00	13:52				
	117.1	48.7	288		G355 NATIONAL RD.	G355	KOM 3 RD CAT. 三级爬坡	14:13	14:05	13:57				
	119.6	46.2	216		G355 NATIONAL RD./X504 COUNTY HIGHWAY	G355/X504		14:17	14:08	14:01				
	122.9	42.9	229		G355 NATIONAL RD./ZHONGKE VILLAGE	G355/中可村		14:22	14:13	14:05				
	134.7	31.1	209		G355 NATIONAL RD./X503 COUNTY HIGHWAY	G355/X503		14:40	14:30	14:21				
	135.3	30.5	217		G355 NATIONAL RD./X503 COUNTY HIGHWAY	G355/X503		14:40	14:31	14:22				

5th

STAGE 5 第五赛段

YIZHOU - NONGLA 宜州 - 弄拉

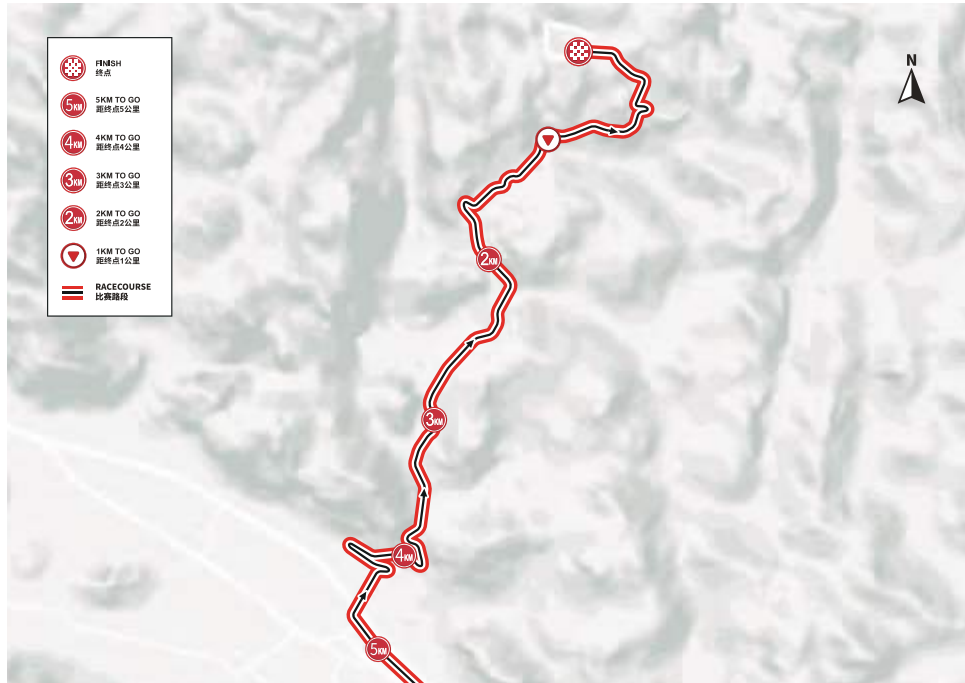
预计抵达时刻表

ESTIMATED ARRIVAL TIMETABLE

HM	HM FROM FINISH	ALTI 海拔 (M)	FEATURES INSTRUCTION 路线描述	42 HM/H	44 HM/H	46 HM/H				
	137.5	28.3	288		G355 NATIONAL RD.	G355	GARBAGE AREA 垃圾区	14:44	14:34	14:25
	142.1	23.7	319		G355 NATIONAL RD.	G355	SPRINT 2 第二冲刺点	14:51	14:41	14:31
	143.7	22.1	320		G355 NATIONAL RD./X008 COUNTY HIGHWAY	G355/X008		14:53	14:43	14:33
	144.7	21.1	363		G355 NATIONAL RD./X503 COUNTY HIGHWAY	G355/X503		14:55	14:44	14:35
	146.4	19.4	365		G355 NATIONAL RD./X503 COUNTY HIGHWAY	G355/X503		14:57	14:47	14:37
	152.4	13.4	296		G355 NATIONAL RD./S309 PROVINCIAL RD.	G355/S309		15:06	14:55	14:45
	153.6	12.2	308		G355 NATIONAL RD./HIGH SPEED TOLL ENTRANCE	G355/高速收费入口		15:08	14:57	14:47
	155.2	10.6	280		MASHAN MEMORIAL ARCHWAY	马山牌坊		15:10	14:59	14:49
	158.8	7.1	254		G355 NATIONAL RD./X404 COUNTY HIGHWAY	G355/X404		15:16	15:04	14:54
	160.0	5.8	243		G355 NATIONAL RD.	G355	GARBAGE AREA 垃圾区	15:18	15:06	14:56
	160.9	4.9	248		NONGLA SCENIC AREA INTERNAL ROAD	弄拉景区内内部路		15:19	15:07	14:57
	161.1	4.7	250		NONGLA SCENIC AREA INTERNAL ROAD	弄拉景区内内部路	KOM START 爬坡起点	15:19	15:08	14:57
	162.8	3.0	387		NONGLA SCENIC AREA INTERNAL ROAD	弄拉景区内内部路	3KM TO GO 终点前3公里	15:22	15:10	15:00
	163.8	2.0	440		NONGLA SCENIC AREA INTERNAL ROAD	弄拉景区内内部路	2KM TO GO 终点前2公里	15:23	15:12	15:01
	164.2	1.6	450		NONGLA MEMORIAL ARCHWAY	弄拉牌坊		15:24	15:12	15:01
	164.3	1.5	453		NONGLA SCENIC AREA PARKING LOT	弄拉景区停车场	KOM 1 ST CAT. 一级爬坡	15:24	15:12	15:02
	164.4	1.4	454		NONGLA SCENIC AREA PARKING LOT	弄拉景区停车场	DETOUR 车辆分流点	15:24	15:12	15:02
	164.5	1.4	455		NONGLA SCENIC AREA INTERNAL ROAD	弄拉景区内内部路	NARROW ROAD 道路变窄	15:24	15:12	15:02
	164.8	1.0	506		NONGLA SCENIC AREA INTERNAL ROAD	弄拉景区内内部路	1KM TO GO 终点前1公里	15:25	15:13	15:02
	165.3	0.5	539		NONGLA SCENIC AREA INTERNAL ROAD	弄拉景区内内部路	500M TO GO 终点前500米	15:25	15:14	15:03
	165.8	0.0	565		NONGLA SCENIC AREA	弄拉景区	FINISH 终点	15:26	15:14	15:04

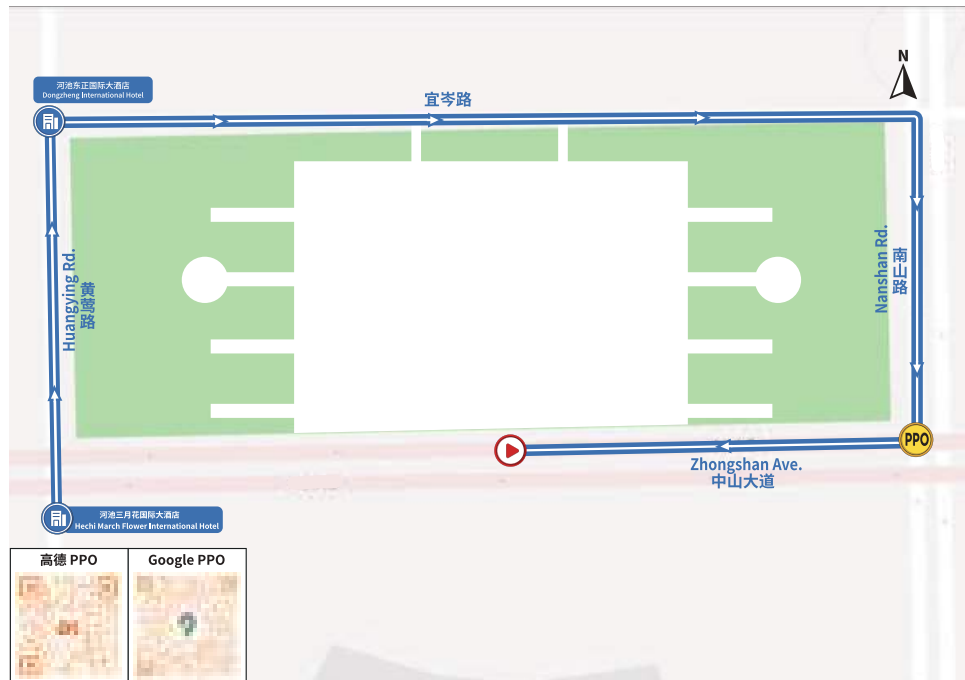
最后5公里路线

LAST 5KM



酒店-起点路线

HOTEL TO START



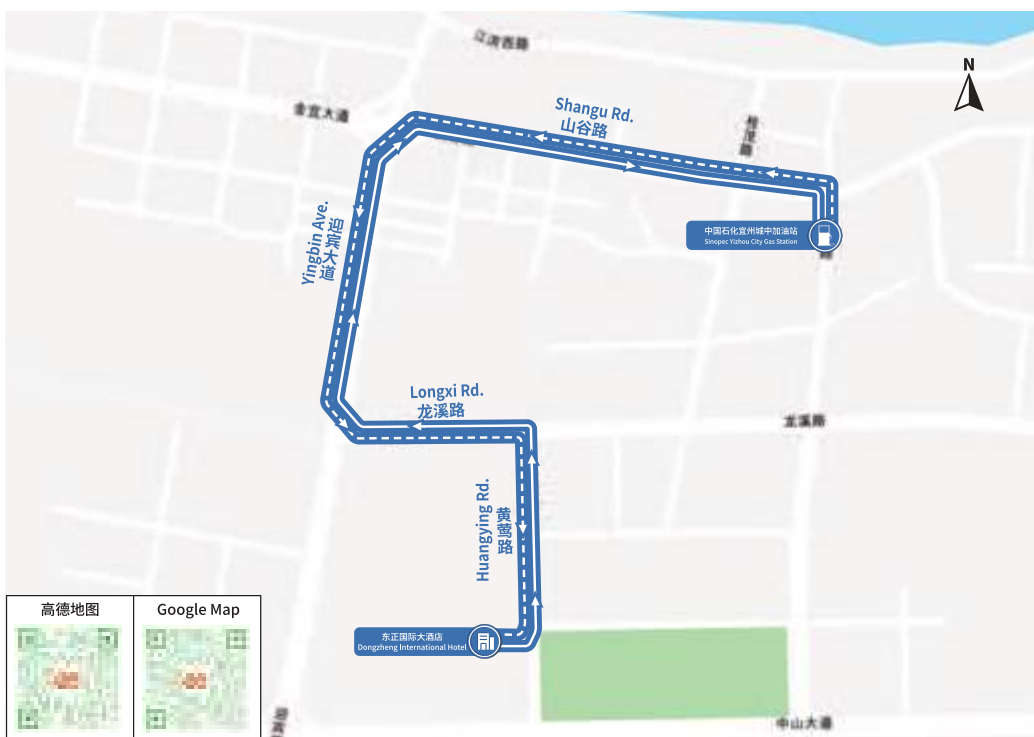
5th

STAGE 5 第五赛段

YIZHOU - NONGLA 宜州 - 弄拉

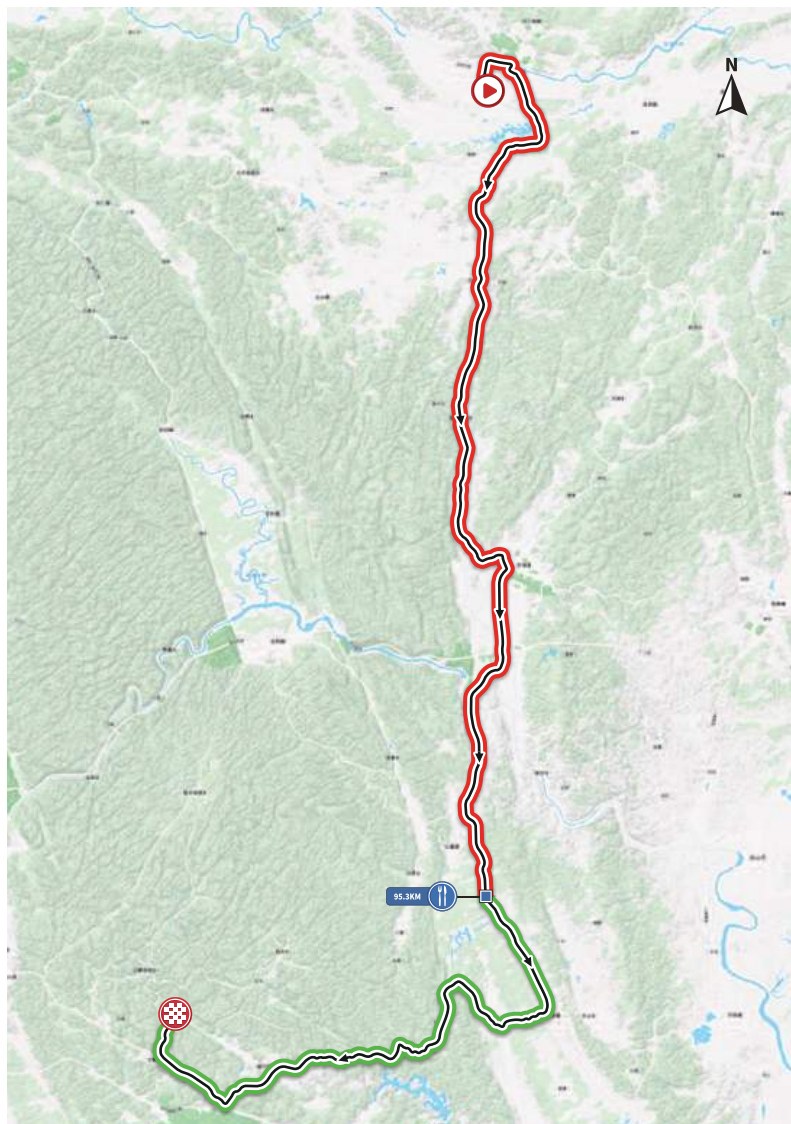
酒店——加油站

HOTEL TO GAS STATION



非竞赛路线

OFF - RACE ROUTE

**Instruction:**

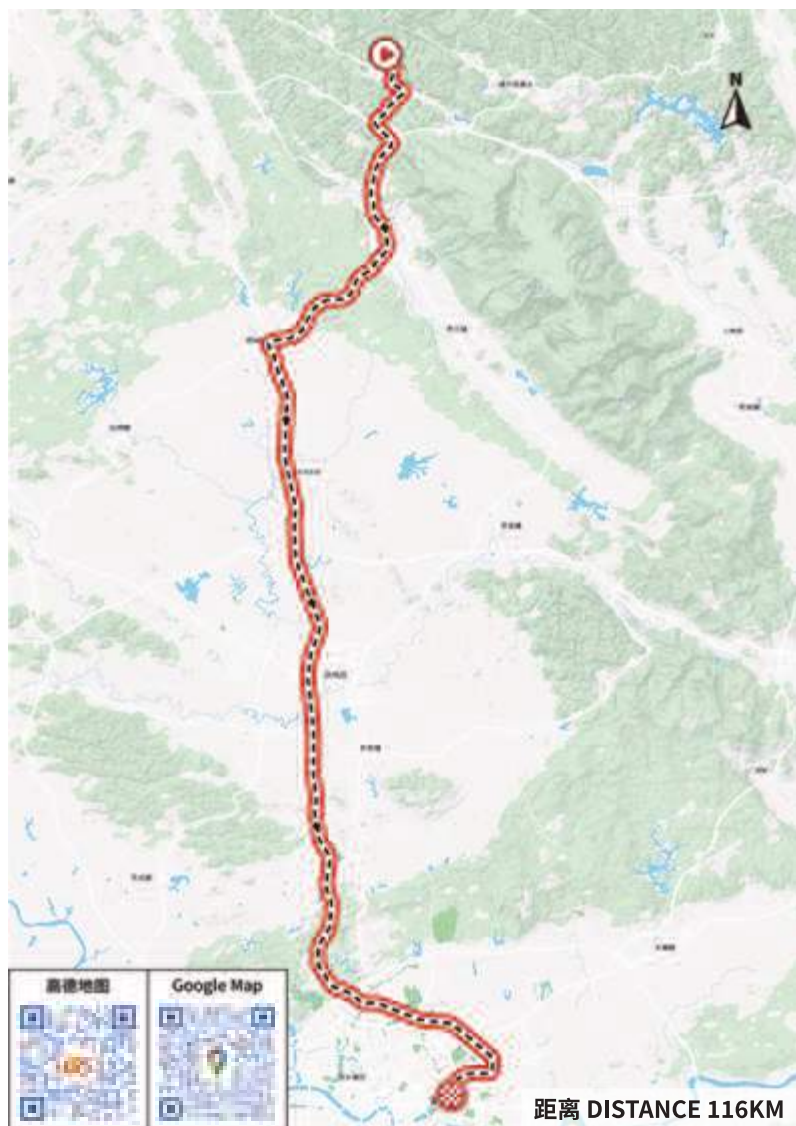
After completing the feeding, follow the instructions of the commissaires and cross the convoy in batches, then proceed along the course to the finish.

补给转场描述:

完成补给后听从裁判团指挥,分批次穿越大团后沿赛道抵达终点

转场路线

TRANSFER

**Transfer:**

Route: G355-S309-G75Lanhai Highway-Anji Overpass-Anji Express Way-Yongwu Rd.-Xiangzhu Av.N.Binhu Side Rd.-Nanning Wanda Vista Hotel

转场路线:

线路: 355国道-309省道-G75兰海高速-安吉立交-那安快速路-邕武路-厢竹大道-滨湖北路辅路-南宁富力万达文华酒店



STAGE 6

南宁城市赛段

NANNING STAGE RACE

134.3KM D+1980M

FANGCHENGGANG >>> CHONGZUO >>> JINGXI >>> BAMA >>> YIZHOU >>> NONGLA >>> NANNING

TOUR OF GUANGXI UCI WROLDTOUR 2024 NEW START NEW ROUTE
2.UWT FINAL STAGE OF WORLDTOUR THIS YEAR! UCI TOP LEVEL R
THE ROUTE >>> STAGE 1 FANGCHENGGANG STAGE RACE 149.4KM
>>> STAGE 3 JINGXI--BAMA 214KM 17TH OCT. >>> STAGE 4 BAM
19TH OCT. >>> STAGE 6 NANNING STAGE RACE 134.3KM 20TH O
TOUR OF GUANGXI WOMEN'S WORLDTOUR 1.WWT RACE NANNING
19 TEAMS JOIN THE RACE INCLUDING >>> ARKEA-B&B HOTELS >>>
COFIDIS >>> DECATHLON AG2R LA MONDIALE TEAM >>> EF EDU
INTERMARCHE-WANTY >>> LIDL-TREK >>> MOVISTAR TEAM >>>
>>> TEAM DSM FIRMINICH POSTN >>> LOTTO DSYN >>> CHINA
>>> PREMIER TECH >>> LOTTO DSYN 2024 NEW START NEW ROUTE
UCI WROLDTOUR THIS YEAR! UCI TOP LEVEL R
STAGE 4 BAM

2024.10.20

SUNDAY

6th

STAGE 6 第六赛段

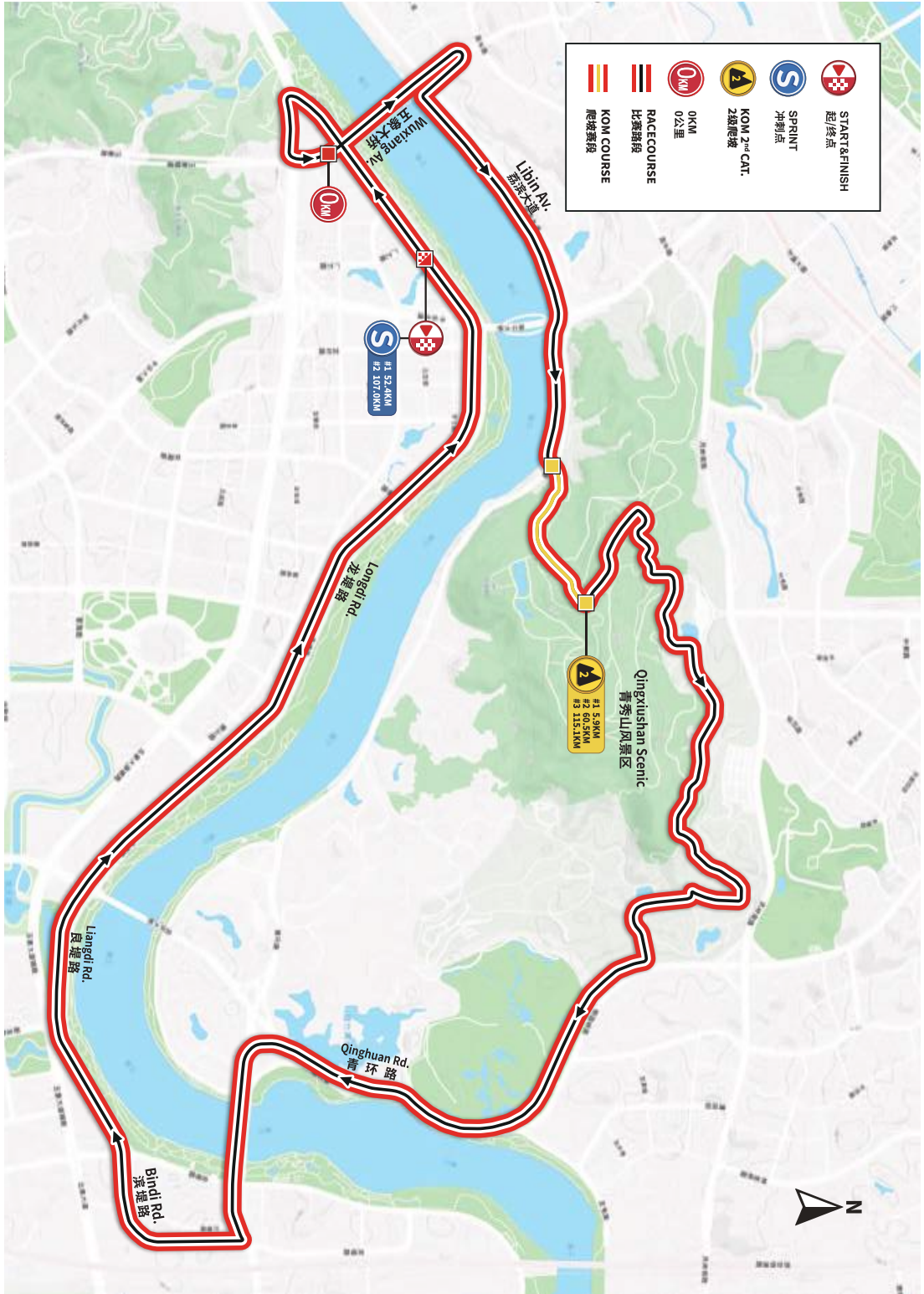
NANNING STAGE RACE 南宁城市赛段

RACE SCHEDULE 日程安排

2024.10.20 SUNDAY 星期日

TIME 时间	SCHEDULE 日程	LOCATION 地点
06:00-10:00	BREAKFAST 早餐	HOTEL 竞赛酒店
11:00-12:00	COLLECT WATER / ICE / LUNCH BAG 领取水/冰块/午餐包	HOTEL 竞赛酒店
13:10-13:50	TEAM PRESENTATION & SIGN ON 车队亮相&签到	START/FINISH 起终点
13:50-14:10	DEPARTURE CEREMONY 发车仪式	START/FINISH 起终点
14:15	RACE START 比赛开始	START/FINISH 起终点
17:30	RACE FINISH 比赛结束	START/FINISH 起终点
17:35-18:05	AWARDING CEREMONY 颁奖仪式	START/FINISH 起终点
18:00-20:00	RETURNING CARS & OTHER MATERIALS 队车&组委会物资归还	HOTEL 竞赛酒店
18:00-19:00	LAUNDRY DROP-OFF 洗衣收取	HOTEL 竞赛酒店
18:00-20:00	DINNER 晚餐	HOTEL 竞赛酒店
09:00-22:00	RACE OFFICE OPERATES 竞赛办公室开放	HOTEL 竞赛酒店





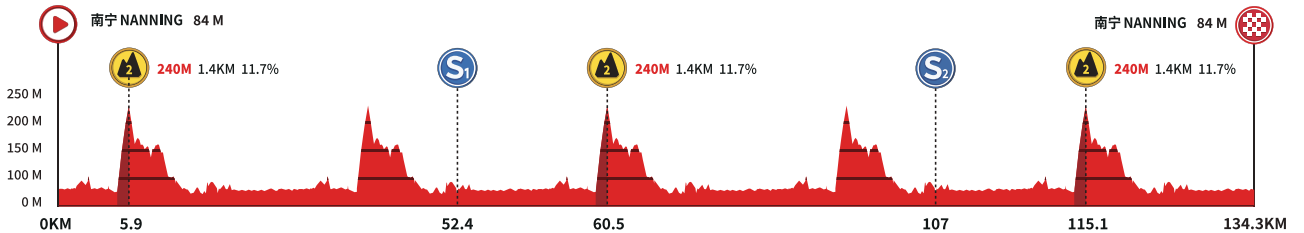
6th

STAGE 6 第六赛段

NANNING STAGE RACE 南宁城市赛段

海拔图

ELEVATION



START
起点



FINISH
终点



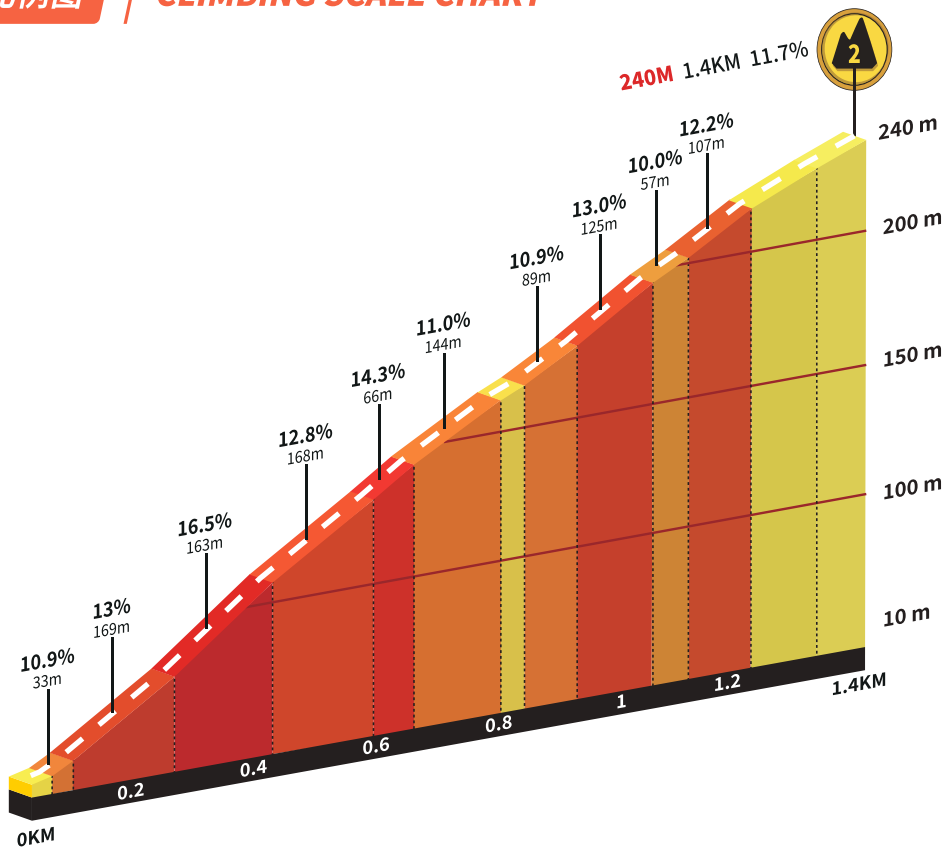
SPRINT
冲刺点



KOM 2nd CAT.
2级爬坡

爬坡比例图

CLIMBING SCALE CHART



3 x KOM 2nd CAT. KM 5.9 / 60.5 / 115.1
Length: 1.4 km - Avg. Gradient in 11.7%

起终点布局图

START&FINISH PLAN



6th

STAGE 6 第六赛段

NANNING STAGE RACE 南宁城市赛段

预计抵达时刻表

ESTIMATED ARRIVAL TIMETABLE

KM	KM FROM FINISH	ALTI 海拔 (M)	FEATURES INSTRUCTION 路线描述				41 HM/H	43 HM/H	45 HM/H
	2.2	136.5	70		GUANGXI CULTURE AND ART CENTER 广西文化艺术中心	START 起点	14:15	14:15	14:15
	0.0	134.9	80		LONGDI RD./WUXIANG AV. 龙堤路/五象大道				
	0.0	134.5	82		WUXIANG AV./YUXIANG RD. 五象大道/玉象路				
	0.0	134.3	84		YUXIANG RD. 玉象路	OKM POINT 0公里	14:22	14:22	14:22
	1.2	133.1	103		YUXIANG RD./YUXIANG RD. AUXILIARY RD. 玉象路/玉象路辅路		14:23	14:23	14:23
	1.6	132.7	78		YUXIANG RD. AUXILIARY RD./LIBIN AV. 玉象路辅路/荔滨大道	CHANGE LANE TO RIGHT 变右侧赛道	14:24	14:24	14:24
	3.6	130.7	80		LIBIN AV./QINGHUAN RD. 荔滨大道/青环路		14:27	14:27	14:26
	4.5	129.8	76		QINGHUAN RD./QINGXIUSHAN SCENIC AREA SOUTH GATE 青环路/青秀山风景区南门		14:28	14:28	14:28
	4.6	129.7	83		QINGXIUSHAN SCENIC AREA SOUTH GATE/SONGTAO RD. 青秀山风景区南门/松涛路	KOM START 爬坡起点	14:28	14:28	14:28
	5.9	128.4	240		QINGXIUSHAN SCENIC SONGTAO RD. 青秀山风景区松涛路	KOM 2 ND CAT. 二级爬坡	14:30	14:30	14:29
	11.1	123.2	90		QINGXIUSHAN SCENIC AREA EAST GATE/TONGGULING RD. 青秀山风景区东门/铜鼓岭路		14:38	14:37	14:36
	12.0	122.3	79		TONGGULING RD./QINGHUAN RD. 铜鼓岭路/青环路		14:39	14:38	14:38
	12.6	121.7	80		QINGHUAN RD./LINGGUI RD. 青环路/灵龟路	CHANGE LANE TO LEFT 变左侧赛道	14:40	14:39	14:38
	14.4	119.9	76		QINGHUAN RD./QINGSHAN BRIDGE 青环路/青山大桥		14:43	14:42	14:41
	15.0	119.3	88		QINGSHAN BRIDGE 青山大桥	BRIDGE 通过桥梁	14:43	14:42	14:42
	15.8	118.5	76		QINGSHAN BRIDGE/XINYONG RD. 青山大桥/新邕路		14:45	14:44	14:43
	16.2	118.1	74		XINYONG RD./BINDI RD. 新邕路/滨堤路	CHANGE LANE TO LEFT 变左侧赛道	14:45	14:44	14:43
	17.5	116.8	76		BINDI RD./LIANGDI RD. 滨堤路/良堤路	CHANGE LANE TO RIGHT 变右侧赛道	14:47	14:46	14:45
	20.1	114.2	78		BINDI RD./LIANGDI RD. 滨堤路/良堤路	GARBAGE AREA 垃圾区	14:51	14:50	14:48
	20.8	113.5	79		LIANGDI RD./LONGDI RD. 良堤路/龙堤路		14:52	14:51	14:49

预计抵达时刻表

ESTIMATED ARRIVAL TIMETABLE

HM	FROM FINISH	海拔 (M)	FEATURES INSTRUCTION 路线描述				41 HM/H	43 HM/H	45 HM/H	
	22.0	112.3	80		LONGDI RD./TIDJANG RD.	龙堤路/体强路	CHANGE LANE TO LEFT 变左侧赛道	14:54	14:52	14:51
	25.1	109.2	70		GUANGXI CULTURE AND ART CENTER	广西文化艺术中心	PASS THE FINISH LINE 通过终点线	14:58	14:57	14:55
	25.3	109.0	71		LONGDI RD.	龙堤路	GARBAGE AREA 垃圾区	14:59	14:57	14:55
	25.5	108.8	73		LONGDI RD.	龙堤路		14:59	14:57	14:56
	26.7	107.6	80		LONGDI RD./WUXIANG AV.	龙堤路/五象大道		15:01	14:59	14:57
	27.1	107.2	82		WUXIANG AV./YUXIANG RD.	五象大道/玉象路		15:01	14:59	14:58
	27.3	107.0	84		YUXIANG RD.	玉象路		15:01	15:00	14:58
	28.5	105.8	103		YUXIANG RD./YUXIANG RD. AUXILIARY RD.	玉象路/玉象路辅路		15:03	15:01	15:00
	28.9	105.4	78		YUXIANG RD. AUXILIARY RD./LIBIN AV.	玉象路辅路/荔滨大道	CHANGE LANE TO RIGHT 变右侧赛道	15:04	15:02	15:00
	30.9	103.4	80		LIBIN AV./QINGHUAN RD.	荔滨大道/青环路		15:07	15:05	15:03
	31.8	102.5	76		QINGHUAN RD./QINGXIUSHAN SCENIC AREA SOUTH GATE	青环路/青秀山风景区南门		15:08	15:06	15:04
	31.9	102.4	83		QINGXIUSHAN SCENIC AREA SOUTH GATE/SONGTAO RD.	青秀山风景区南门/松涛路		15:08	15:06	15:04
	33.2	101.1	240		QINGXIUSHAN SCENIC SONGTAO RD.	青秀山风景区松涛路		15:10	15:08	15:06
	38.4	95.9	90		QINGXIUSHAN SCENIC AREA EAST GATE/TONGGULING RD.	青秀山风景区东门/铜鼓岭路		15:18	15:15	15:13
	39.3	95.0	79		TONGGULING RD./QINGHUAN RD.	铜鼓岭路/青环路		15:19	15:16	15:14
	39.9	94.4	80		QINGHUAN RD./LINGGULI RD.	青环路/灵龟路	CHANGE LANE TO LEFT 变左侧赛道	15:20	15:17	15:15
	41.7	92.6	76		QINGHUAN RD./QINGSHAN BRIDGE	青环路/青山大桥		15:23	15:20	15:17
	42.3	92.0	88		QINGSHAN BRIDGE	青山大桥	BRIDGE 通过桥梁	15:23	15:21	15:18
	43.1	91.2	76		QINGSHAN BRIDGE/XINYONG RD.	青山大桥/新邕路		15:25	15:22	15:19
	43.5	90.8	74		XINYONG RD./BINDI RD.	新邕路/滨堤路	CHANGE LANE TO LEFT 变左侧赛道	15:25	15:22	15:20

6th

STAGE 6 第六赛段

NANNING STAGE RACE 南宁城市赛段

预计抵达时刻表

ESTIMATED ARRIVAL TIMETABLE

KM	FROM FINISH	海拔 (M)	FEATURES INSTRUCTION 路线描述					41 HM/H	43 HM/H	45 HM/H
	44.8	89.5	76		BINDI RD./LIANGDI RD.	滨堤路/良堤路	CHANGE LANE TO RIGHT 变右侧赛道	15:27	15:24	15:21
	47.4	86.9	78		LIANGDI RD.	良堤路	GARBAGE AREA 垃圾区	15:31	15:28	15:25
	48.1	86.2	79		LIANGDI RD./LONGDI RD.	良堤路/龙堤路		15:32	15:29	15:26
	49.3	85.0	80		LONGDI RD./TIOIANG RD.	龙堤路/体强路	CHANGE LANE TO LEFT 变左侧赛道	15:34	15:30	15:27
	52.4	81.9	70		GUANGXI CULTURE AND ART CENTER	广西文化艺术中心	SPRINT 1 第一冲刺点	15:38	15:35	15:31
	52.6	81.7	73		LONGDI RD.	龙堤路	GARBAGE AREA 垃圾区	15:38	15:35	15:32
	52.8	81.5	73		LONGDI RD.	龙堤路	FEED ZONE 补给点	15:39	15:35	15:32
	54.0	80.3	80		LONGDI RD./WUXIANG AV.	龙堤路/五象大道		15:41	15:37	15:34
	54.4	79.9	82		WUXIANG AV./YUXIANG RD.	五象大道/玉象路		15:41	15:37	15:34
	54.6	79.7	84		YUXIANG RD.	玉象路		15:41	15:38	15:34
	55.8	78.5	103		YUXIANG RD./YUXIANG RD. AUXILIARY RD.	玉象路/玉象路辅路		15:43	15:39	15:36
	56.2	78.1	78		YUXIANG RD. AUXILIARY RD./LIBIN AV.	玉象路辅路/荔滨大道	CHANGE LANE TO RIGHT 变右侧赛道	15:44	15:40	15:36
	58.2	76.1	80		LIBIN AV./QINGHUAN RD.	荔滨大道/青环路		15:47	15:43	15:39
	59.1	75.2	76		QINGHUAN RD./QINGXIUSHAN SCENIC AREA SOUTH GATE	青环路/青秀山风景区南门		15:48	15:44	15:40
	59.2	75.1	83		QINGXIUSHAN SCENIC AREA SOUTH GATE/SONGTAO RD.	青秀山风景区南门/松涛路	KOM START 爬坡起点	15:48	15:44	15:40
	60.5	73.8	240		QINGXIUSHAN SCENIC SONGTAO RD.	青秀山风景区松涛路	KOM 2 ND CAT. 二级爬坡	15:50	15:46	15:42
	65.7	68.6	90		QINGXIUSHAN SCENIC AREA EAST GATE/TONGGULING RD.	青秀山风景区东门/铜鼓岭路		15:58	15:53	15:49
	66.6	67.7	79		TONGGULING RD./QINGHUAN RD.	铜鼓岭路/青环路		15:59	15:54	15:50
	67.2	67.1	80		QINGHUAN RD./LINGUI RD.	青环路/灵龟路	CHANGE LANE TO LEFT 变左侧赛道	16:00	15:55	15:51
	69.0	65.3	76		QINGHUAN RD./QINGSHAN BRIDGE	青环路/青山大桥		16:02	15:58	15:54

预计抵达时刻表

ESTIMATED ARRIVAL TIMETABLE

KM			FEATURES INSTRUCTION 路线描述				41 HM/H	43 HM/H	45 HM/H	
FROM FINISH	海拔 (M)									
	69.6	64.7	88		QINGSHAN BRIDGE	青山大桥	BRIDGE 通过桥梁	16:03	15:59	15:54
	70.4	63.9	76		QINGSHAN BRIDGE/XINYONG RD.	青山大桥/新邕路		16:05	16:00	15:55
	70.8	63.5	74		XINYONG RD./BINDI RD.	新邕路/滨堤路	CHANGE LANE TO LEFT 变左侧赛道	16:05	16:00	15:56
	72.1	62.2	76		BINDI RD./LIANGDI RD.	滨堤路/良堤路	CHANGE LANE TO RIGHT 变右侧赛道	16:07	16:02	15:58
	74.7	59.6	78		LIANGDI RD.	良堤路	GARBAGE AREA 垃圾区	16:11	16:06	16:01
	75.4	58.9	79		LIANGDI RD./LONGDI RD.	良堤路/龙堤路		16:12	16:07	16:02
	76.6	57.7	80		LONGDI RD./TIQIANG RD.	龙堤路/体强路	CHANGE LANE TO LEFT 变左侧赛道	16:14	16:08	16:04
	79.7	54.6	70		GUANGXI CULTURE AND ART CENTER	广西文化艺术中心	PASS THE FINISH LINE 通过终点线	16:18	16:13	16:08
	79.9	54.4	73		LONGDI RD.	龙堤路	GARBAGE AREA 垃圾区	16:18	16:13	16:08
	80.1	54.2	73		LONGDI RD.	龙堤路	FEED ZONE 补给点	16:19	16:13	16:08
	81.3	53.0	80		LONGDI RD./WUXIANG AV.	龙堤路/五象大道		16:20	16:15	16:10
	81.7	52.6	82		WUXIANG AV./YUXIANG RD.	五象大道/玉象路		16:21	16:16	16:10
	81.9	52.4	84		YUXIANG RD.	玉象路		16:21	16:16	16:11
	83.1	51.2	103		YUXIANG RD./YUXIANG RD. AUXILIARY RD.	玉象路/玉象路辅路		16:23	16:17	16:12
	83.5	50.8	78		YUXIANG RD. AUXILIARY RD./LIBIN AV.	玉象路辅路/荔滨大道	CHANGE LANE TO RIGHT 变右侧赛道	16:24	16:18	16:13
	85.5	48.8	80		LIBIN AV./QINGHUAN RD.	荔滨大道/青环路		16:27	16:21	16:16
	86.4	47.9	76		QINGHUAN RD./QINGXIUSHAN SCENIC AREA SOUTH GATE	青环路/青秀山风景区南门		16:28	16:22	16:17
	86.5	47.8	83		QINGXIUSHAN SCENIC AREA SOUTH GATE/SONGTAO RD.	青秀山风景区南门/松涛路		16:28	16:22	16:17
	87.8	46.5	240		QINGXIUSHAN SCENIC SONGTAO RD.	青秀山风景区松涛路		16:30	16:24	16:19
	93.0	41.3	90		QINGXIUSHAN SCENIC AREA EAST GATE/TONGGULING RD.	青秀山风景区东门/铜鼓岭路		16:38	16:31	16:26

6th

STAGE 6 第六赛段

NANNING STAGE RACE 南宁城市赛段

预计抵达时刻表

ESTIMATED ARRIVAL TIMETABLE

KM	FROM FINISH	海拔 (M)		FEATURES INSTRUCTION 路线描述	41 HM/H	43 HM/H	45 HM/H		
93.9	40.4	79		TONGGULING RD./QINGHUAN RD. 铜鼓岭路/青环路	16:39	16:33	16:27		
	94.5	39.8	80		QINGHUAN RD./LINGGUI RD. 青环路/灵龟路	CHANGE LANE TO LEFT 变左侧赛道	16:40	16:33	16:28
96.3	38	76		QINGHUAN RD./QINGSHAN BRIDGE 青环路/青山大桥	16:42	16:36	16:30		
	96.9	37.4	88		QINGSHAN BRIDGE 青山大桥	BRIDGE 通过桥梁	16:43	16:37	16:31
97.7	36.6	76		QINGSHAN BRIDGE/XINYONG RD. 青山大桥/新邕路	16:44	16:38	16:32		
	98.1	36.2	74		XINYONG RD./BINDI RD. 新邕路/滨堤路	CHANGE LANE TO LEFT 变左侧赛道	16:45	16:38	16:32
	99.4	34.9	76		BINDI RD./LIANGDI RD. 滨堤路/良堤路	CHANGE LANE TO RIGHT 变右侧赛道	16:47	16:40	16:34
	102	32.3	78		LIANGDI RD. 良堤路	GARBAGE AREA 垃圾区	16:51	16:44	16:38
102.7	31.6	79		LIANGDI RD./LONGDI RD. 良堤路/龙堤路	16:52	16:45	16:38		
	103.9	30.4	80		LONGDI RD./TIQIANG RD. 龙堤路/体强路	CHANGE LANE TO LEFT 变左侧赛道	16:54	16:46	16:40
	107	27.3	70		GUANGXI CULTURE AND ART CENTER 广西文化艺术中心	SPRINT 2 第二冲刺点	16:58	16:51	16:44
	107.2	27.1	73		LONGDI RD. 龙堤路	GARBAGE AREA 垃圾区	16:58	16:51	16:44
	107.4	26.9	73		LONGDI RD. 龙堤路	FEED ZONE 补给点	16:59	16:51	16:45
108.6	25.7	80		LONGDI RD./WUXIANG AV. 龙堤路/五象大道	17:00	16:53	16:46		
109	25.3	82		WUXIANG AV./YUXIANG RD. 五象大道/玉象路	17:01	16:54	16:47		
109.2	25.1	84		YUXIANG RD. 玉象路	17:01	16:54	16:47		
110.4	23.9	103		YUXIANG RD./YUXIANG RD. AUXILIARY RD. 玉象路/玉象路辅路	17:03	16:56	16:49		
	110.8	23.5	78		YUXIANG RD. AUXILIARY RD./LIBIN AV. 玉象路辅路/荔滨大道	CHANGE LANE TO RIGHT 变右侧赛道	17:04	16:56	16:49
112.8	21.5	80		LIBIN AV./QINGHUAN RD. 荔滨大道/青环路	17:07	16:59	16:52		
113.7	20.6	76		QINGHUAN RD./QINGXIUSHAN SCENIC AREA SOUTH GATE 青环路/青秀山风景区南门	17:08	17:00	16:53		

预计抵达时刻表

ESTIMATED ARRIVAL TIMETABLE

KM	FROM FINISH	海拔 (M)	FEATURES	INSTRUCTION	路线描述	41 HM/H	43 HM/H	45 HM/H	
113.7	20.6	76			QINGHUAN RD./QINGXIUSHAN SCENIC AREA SOUTH GATE 青环路/青秀山风景区南门	17:08	17:00	16:53	
	113.8	20.5	83		QINGXIUSHAN SCENIC AREA SOUTH GATE/SONGTAO RD. 青秀山风景区南门/松涛路	KOM START 爬坡起点	17:08	17:00	16:53
	115.1	19.2	240		QINGXIUSHAN SCENIC SONGTAO RD. 青秀山风景区松涛路	KOM 2 ND CAT. 二级爬坡	17:10	17:02	16:55
	120.3	14	90		QINGXIUSHAN SCENIC AREA EAST GATE/TONGGULING RD. 青秀山风景区东门/铜鼓岭路		17:18	17:09	17:02
	121.2	13.1	79		TONGGULING RD./QINGHUAN RD. 铜鼓岭路/青环路		17:19	17:11	17:03
	122.8	11.5	80		QINGHUAN RD./LINGUI RD. 青环路/灵龟路	CHANGE LANE TO LEFT 变左侧赛道	17:21	17:13	17:05
	123.6	10.7	76		QINGHUAN RD./QINGSHAN BRIDGE 青环路/青山大桥		17:22	17:14	17:06
	124.2	10.1	88		QINGSHAN BRIDGE 青山大桥	BRIDGE 通过桥梁	17:23	17:15	17:07
	125	9.3	76		QINGSHAN BRIDGE/XINYONG RD. 青山大桥/新邕路		17:24	17:16	17:08
	125.4	8.9	74		XINYONG RD./BINDI RD. 新邕路/滨堤路	CHANGE LANE TO LEFT 变左侧赛道	17:25	17:16	17:09
	126.7	7.6	76		BINDI RD./LIANGDI RD. 滨堤路/良堤路	CHANGE LANE TO RIGHT 变右侧赛道	17:27	17:18	17:10
	129.3	5	78		LIANGDI RD. 良堤路	GARBAGE AREA 垃圾区	17:31	17:22	17:14
	130	4.3	79		LIANGDI RD./LONGDI RD. 良堤路/龙堤路		17:32	17:23	17:15
	131.2	3.1	80		LONGDI RD./TIQIANG RD. 龙堤路/体强路	CHANGE LANE TO LEFT 变左侧赛道	17:34	17:25	17:16
	131.3	3	76		LONGDI RD. 龙堤路	3KM TO GO 终点前3公里	17:34	17:25	17:17
	132.3	2	73		LONGDI RD. 龙堤路	2KM TO GO 终点前2公里	17:35	17:26	17:18
	133.3	1	77		LONGDI RD. 龙堤路	1KM TO GO 终点前1公里	17:37	17:28	17:19
	133.8	0.5	75		LONGDI RD. 龙堤路	500M TO GO 终点前500米	17:37	17:28	17:20
	134	0.3	72		LONGDI RD. 龙堤路	DETOUR 车辆分流点	17:38	17:28	17:20
	134.3	0	70		GUANGXI CULTURE AND ART CENTER 广西文化艺术中心	FINISH 终点	17:38	17:29	17:21

6th

STAGE 6 第六赛段

NANNING STAGE RACE 南宁城市赛段

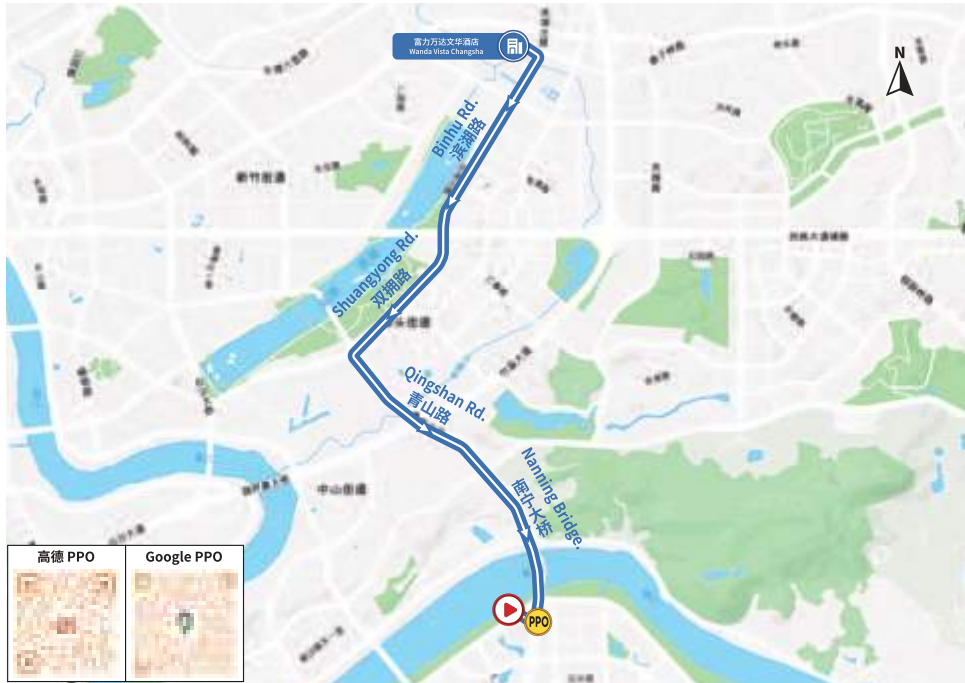
最后5公里路线

LAST 5KM



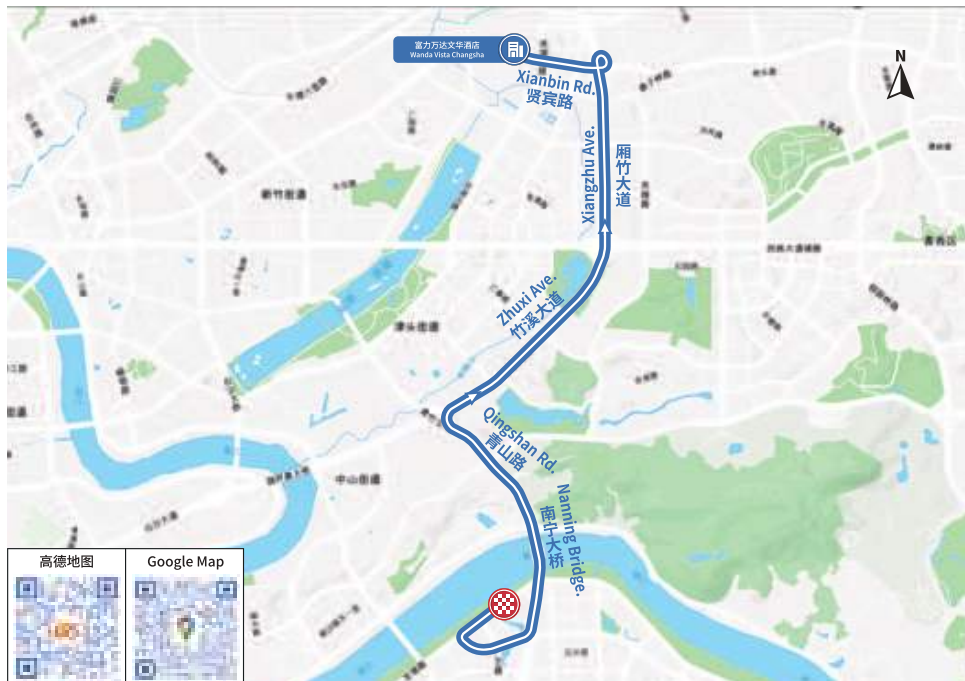
酒店—起点路线

HOTEL TO START



终点—酒店路线

FINISH TO HOTEL



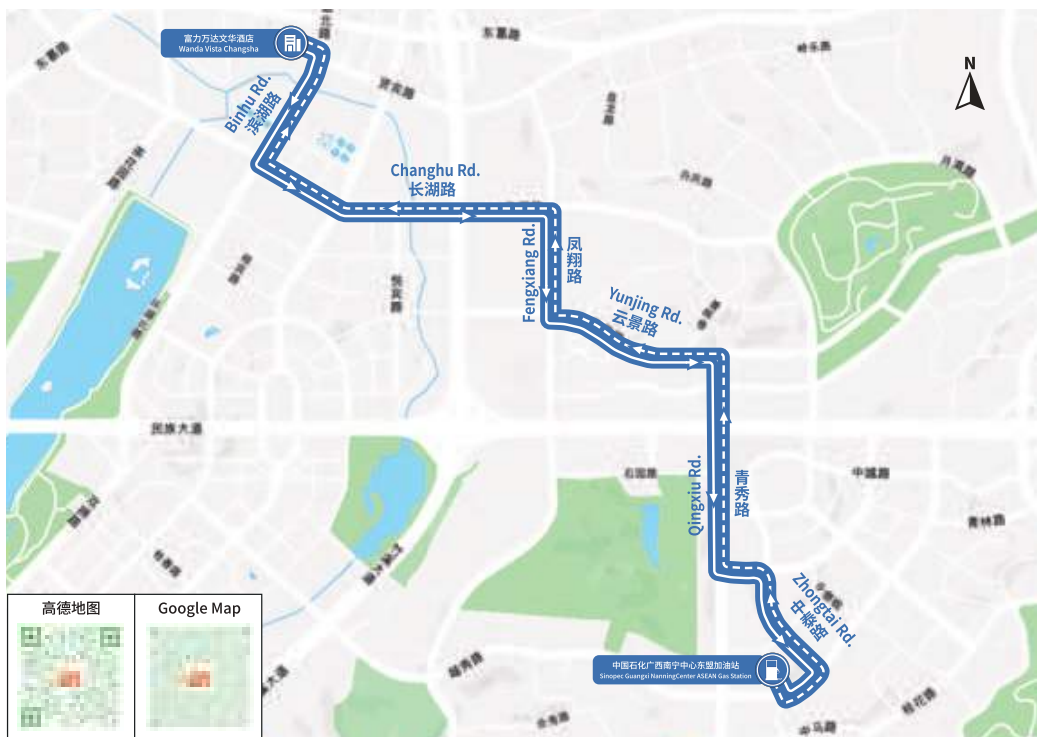
6th

STAGE 6 第六赛段

NANNING STAGE RACE 南宁城市赛段

酒店——加油站

HOTEL TO GAS STATION



茶路作引 奔赴山河



CHAGEE
茶百道



CHAGEE TOGETHER!



mentech 美碳

美好骑遇 碳索未来

公司介绍

广东美碳科技有限公司，是深交所上市公司东莞铭普光磁股份有限公司（股票代码：002902）旗下的全资子公司，秉承“科技创新+智能制造”的企业基因，为全球消费者提供智能化骑行装备和用电用网产品及服务，致力打造高级、低碳、科技、环保的智慧生活体验。

品牌介绍

作为“人类全场景下低碳绿色生活解决方案的提供者”的「mentech美碳」，从个人户外运动生活装备、伙伴社群共享生活体验、家庭环境生活能源后备、社区与城市生活能源保障四点打通“人本生活场景”全环节，致力人类美好生活未来。从户外运动切入，聚焦骑行运动时尚人群，推出专业运动智能穿戴产品与户外便携式能源产品，进而拓展到全域户外技术产品，为用户打造绿色低碳智慧生活体验，创造世界可持续发展未来。

美碳智能运动手表mentech watch Xe1系列面向专业骑行户外运动场景，针对用户运动安全、GPS导航、健康评估、续航亮屏等硬核需求，内置多种骑行运动模式，同时支持动态健康实时监测。

除了深耕专业场景，「mentech美碳」沿着能源链条延伸，还通过社区/城市光储充解决方案和家庭储能产品渗透到社会生活体系节能环保各个维度，从节能减排大体量单位到社会生活的最小体验结构，逐步织就便捷、智能、绿色生活之网。

品牌使命

为人类低碳生活全场景提供一站式产品解决方案，共创智慧美好新未来。

品牌愿景

成为全球低碳先锋品牌。



联系
我们



官方公众号



官方视频号



官方小红书号

SHOKZ 韶音

2023
运动耳机
全球销量
NO.1

开放式耳机
全球申请
发明专利
1408

李现
韶音全球代言人



韶音运动耳机 音质新标杆

— OPENRUN PRO 2 —

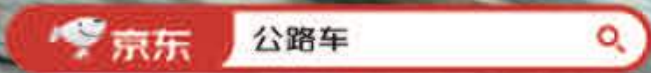
骨气双单元 立体好音质 | 专业调音算法 低频增强 | 开放聆听 久戴舒适

*来源:弗若斯特沙利文,基于对全球运动耳机行业的独立研究,对运动耳机销量比较研究结果做出的确认。运动耳机是指符合防水、防汗、防尘的国际标准的,并同时具有稳定性和安全性的用于运动场景的耳机;按2023年全球零售销量统计,于2024年2月完成调研。

*数据来源为智慧穿戴数据库,基于开放式耳机技术相关的关键词和分类号进行限定,统计2019年4月1日至2024年3月31日能在全球申请并公开的开放式耳机发明专利数量(即申请号合并)。



买骑行装备 Cycling 上京东




京东骑行小红书 | 京东骑行社群

SUNRMOON

PHANTOM

CS-43 幻影



小红书号



微信公众号



微信联系方式



京东物流产品介绍

 → 

中国领先的技术驱动的供应链解决方案及物流服务商

<p>自营阶段: 2007-2017</p> <p>塑造全球物流产品标杆, 提供品质服务</p>	<p>社会化开放阶段: 2017-2021</p> <p>独立运营, 对外开放服务外部客户30万+</p>	<p>一体化供应链服务阶段: 至今</p> <p>解锁模块化能力, 打造一体化供应链解决方案, 服务更多客户和合作伙伴, 积极探索全球化</p>
---	--	---

服务价值	时效“快” 211/次日达	体验“好” 运营各环节承诺	决策“慧” 智能数据平台
-------------	-------------------------	-------------------------	------------------------

六大物流网络	仓配网络 	最后一公里 配送网络 	大件网络 	冷链网络 	跨境网络 	综合供应链网络 
---------------	---	--	---	---	---	--

 超1500个仓库网络 近90个保税仓库, 总部仓库, 海外仓库总建筑面积近90万㎡	 超3000万㎡仓建面积 航空货运线路 1,000+条; 铁路线路400+条
---	---

省心高效

www.jd.com



京东物流

萨玛仕让运动更自由

RIDE FREELY, LIVE FULLY

www.samassi.cn



萨玛仕官方抖音



萨玛仕天猫旗舰店



萨玛仕京东旗舰店



萨玛仕官方公众号



PROFESSIONAL
CYCLING
CROSS-COUNTRY
OUTDOORS



博冠(厦门)科技有限公司 POHINIX (Xiamen)
Technology Co., Ltd.

TEL: +86 592-6033188 HTTP: //www.pohinix.com
EMAIL: service@pohinix.cn //www.pohinix.cn
sales@pohinix.cn
ADD: Tye Ren 3, Hinghai Ave, Xingde, Jimei Dist, Xiamen, China 361029



博冠官方微博



博冠官方微信



博冠官方网站

SOAR 飞翔



广西北部湾银行
GUANGXI BEIBU GULF BANK

省级城市商业银行

服务城乡居民
服务中小企业
服务地方经济



NANNING 南宁
2024.10.20 53KM

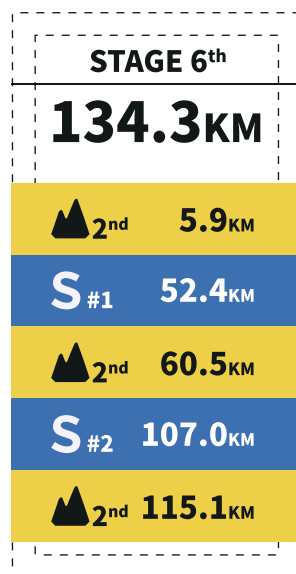
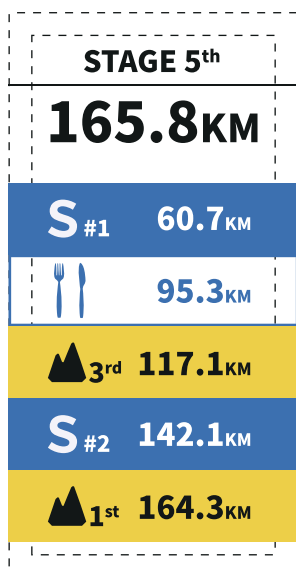
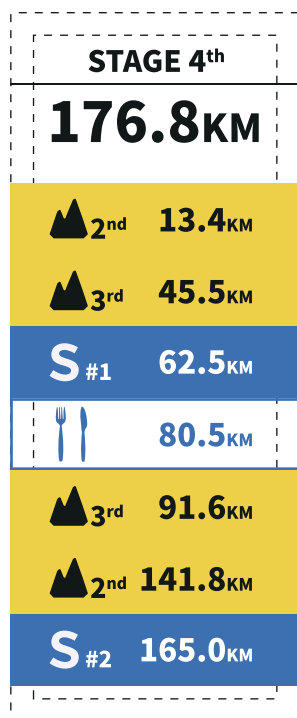
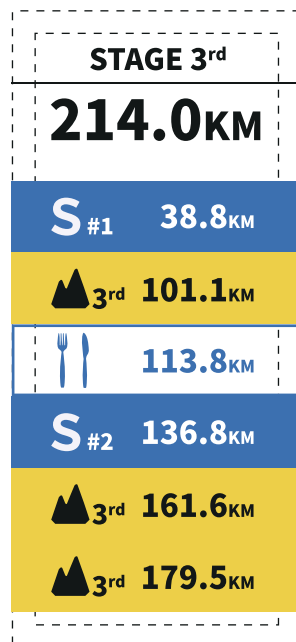
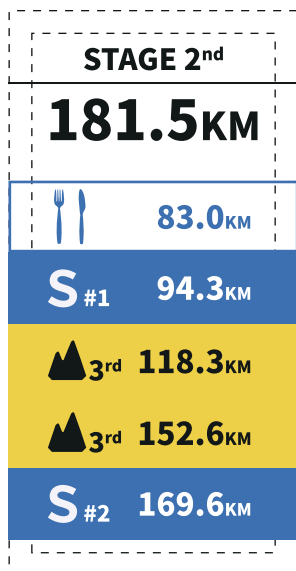
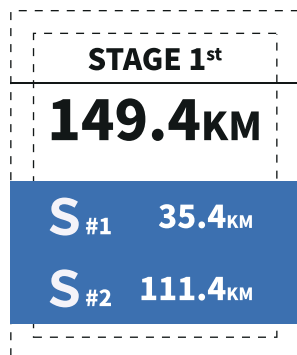


DURA-ACE

SHIMANO



自行车把贴纸 HANDLEBARS STICKER





环广西 CHINA
181.5KM 16TH OCT.
STAGE 5

24
OUR CHALLENGE FOR FANS
BAHRAIN-VICTORIOUS

ING 134.3
>>> ASTANA QAZAKHSTAN
EDUCATION-EASYPOST
>>> RED BULL BORA HANSGROHE >>> SOUDAL QUICK-STEP
>>> TEAM VISMA LEASE A BIKE >>> UAE TEAM EMIRATES >>>
ONAL TEAM 152 TOP RIDERS 1020.9KM RACE FORM 10.15--20
OUTE NEW LEVEL 1020.9KM 6 STAGES 10.15--20
EL RACE FROM FANGCHENG GANG TO NANNING GUANGXI CHINA
M 15TH OCT. >>> STAGE 2 CHINA
AMA--JINCHENGJIANG 176.1
STAGE RACE 134.3KM 20TH OCT. >>> STAGE 5
ING 134.3KM 20TH OCT. TOGETHER WITH THE TOUR OF GUANGXI WORLD TOUR
ING 134.3KM 20TH OCT. >>> INEOS GRENADIERS >>> BAHRAIN-VICTORIOUS
>>> UAE TEAM EMIRATES >>>
>>> SOUDAL QUICK-STEP